


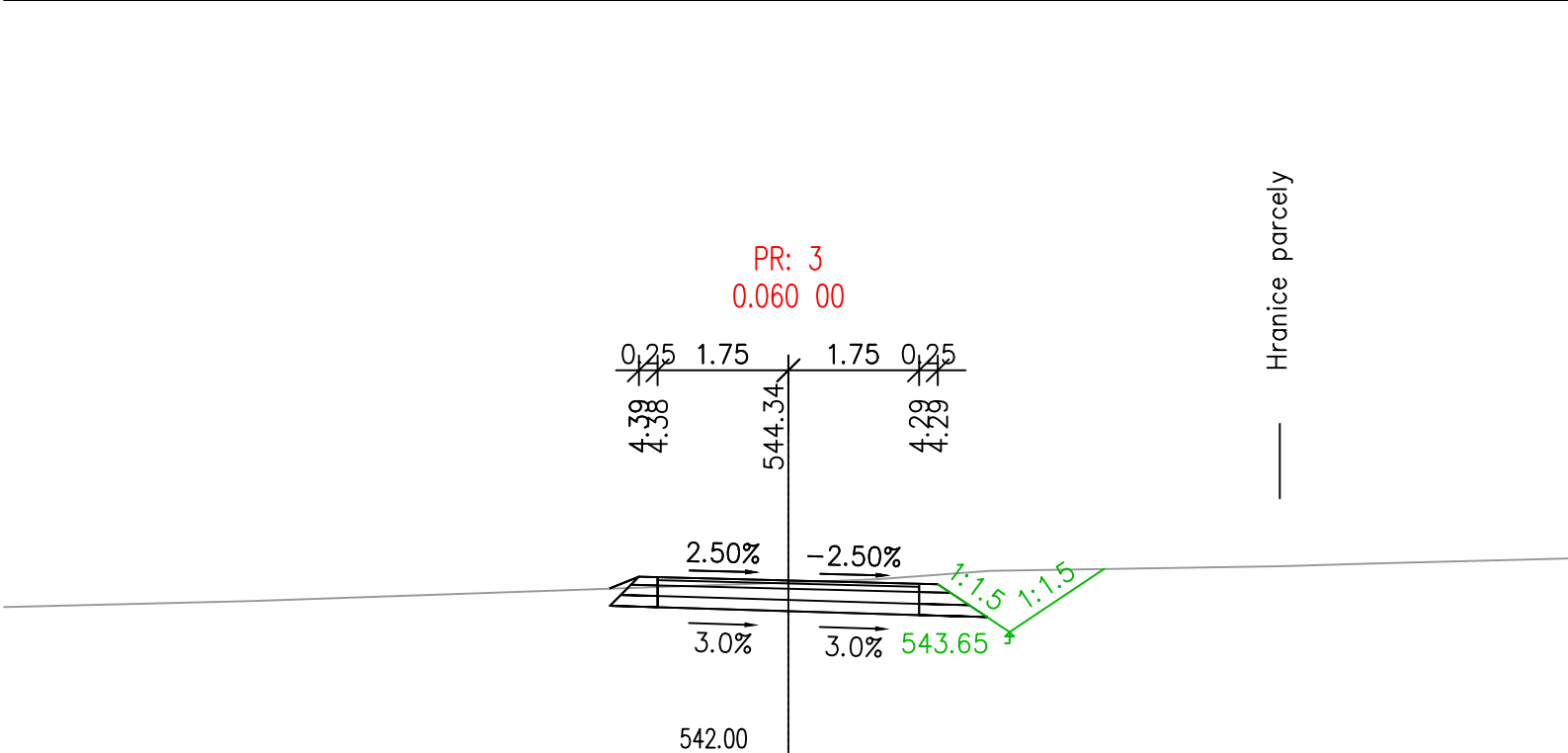
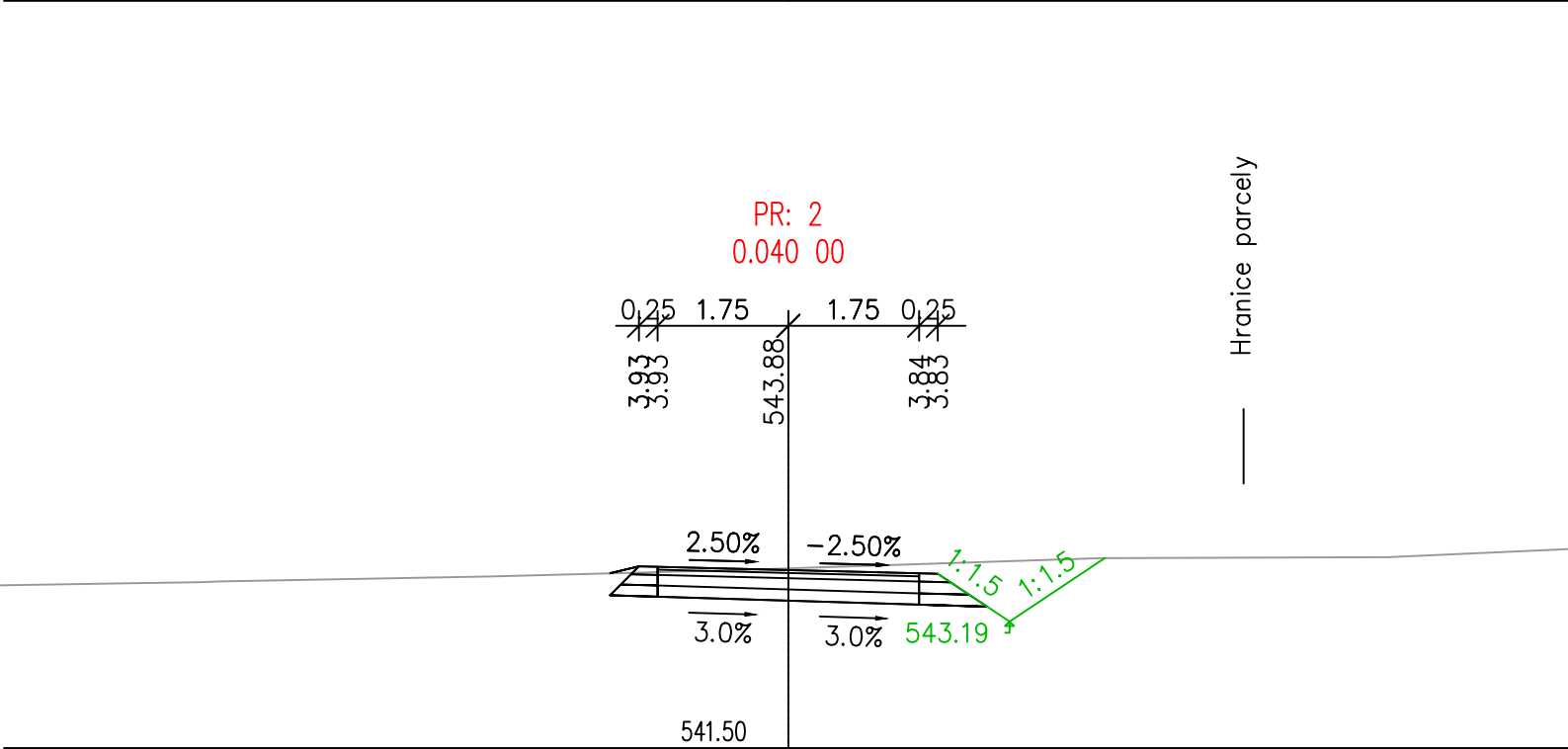
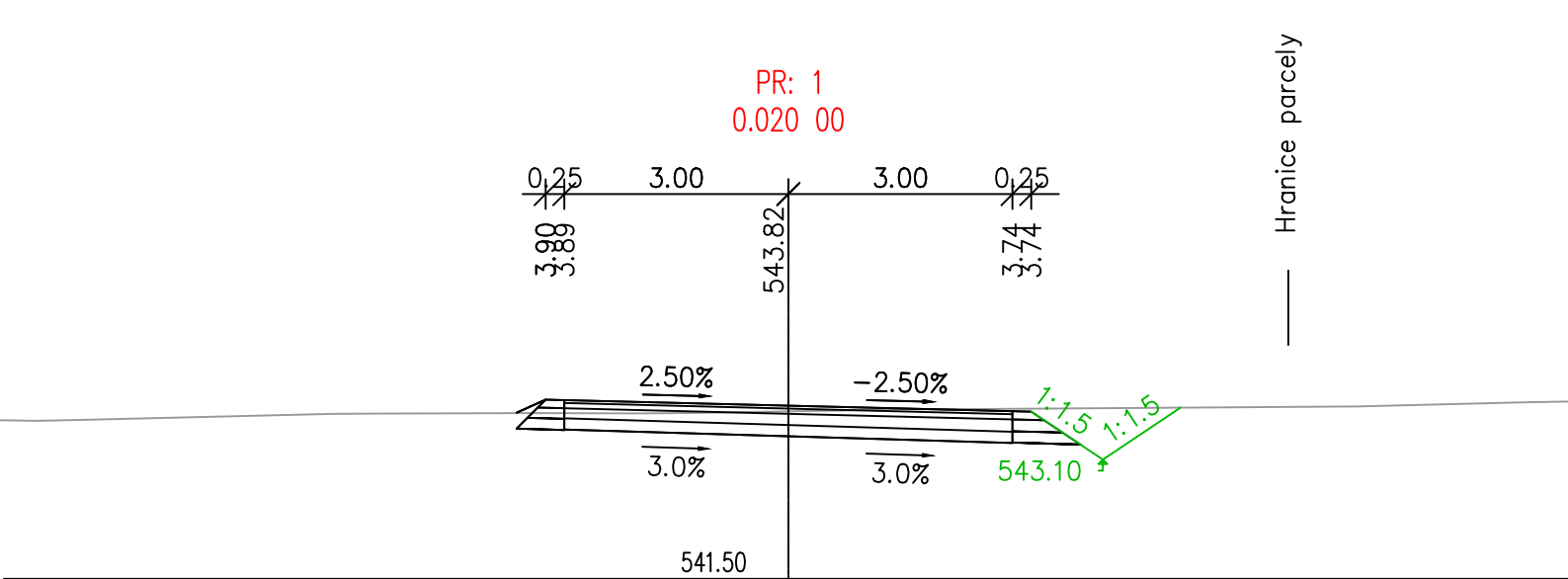




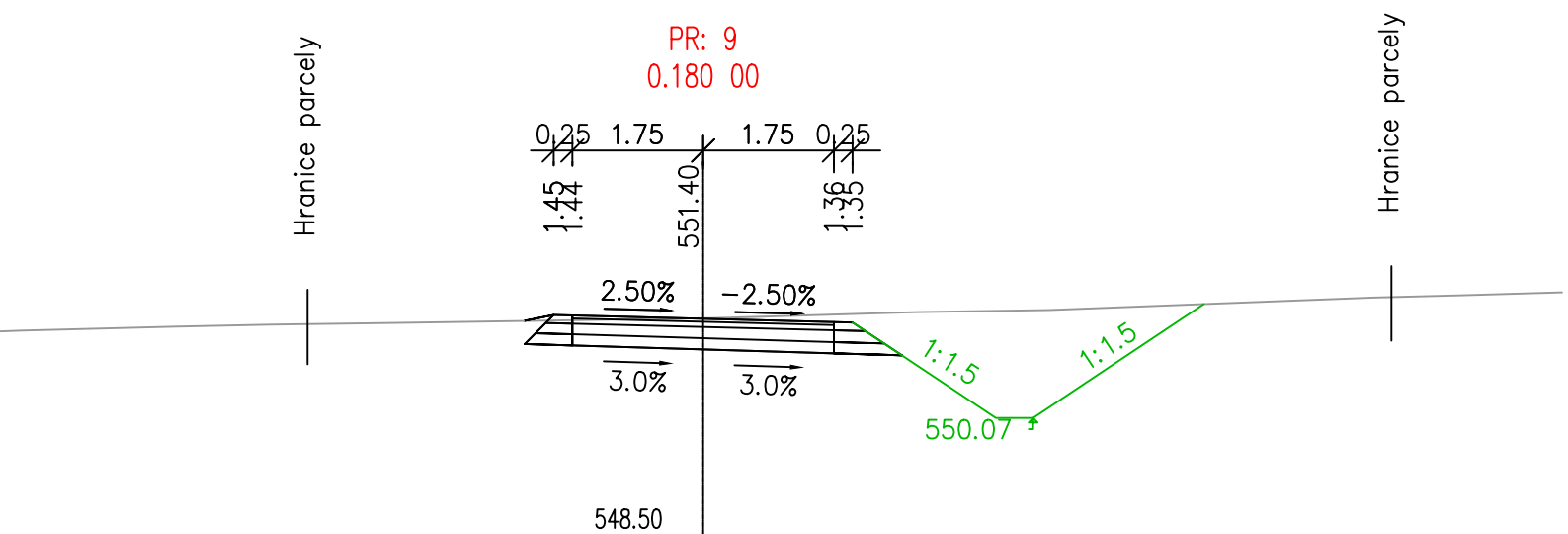
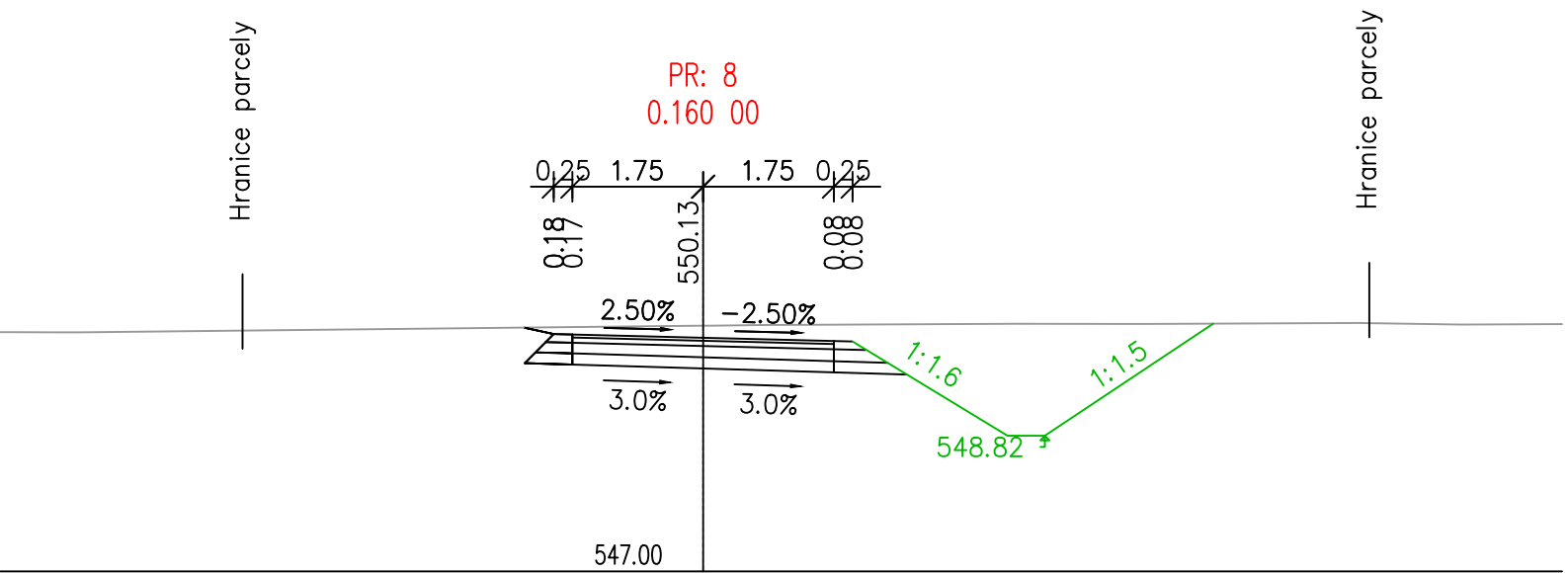
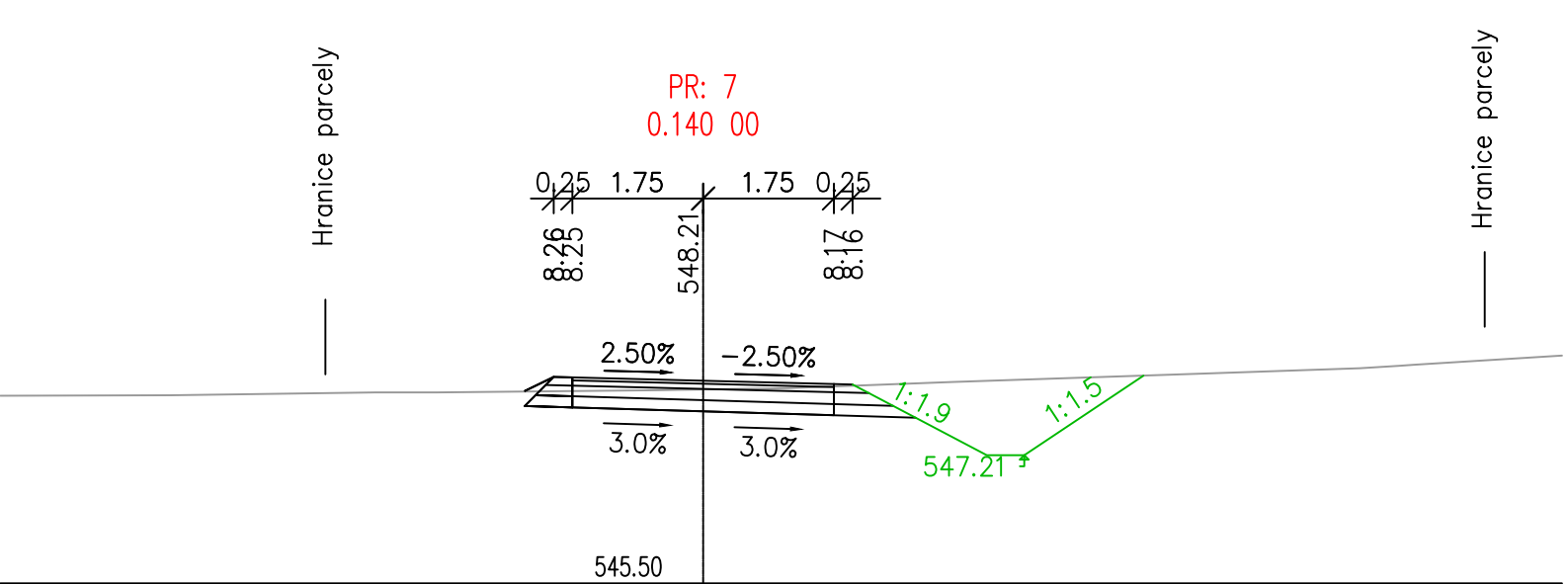
NDCon s.r.o.

Zlatnická 10/1582, 110 00 Praha 1, Česká republika, tel.: +420 251 019 231, IČ: 64939511, DIČ: CZ64939511

Vypracoval: 		Autorizace:	Paré:
Kreslil: 			Podpis:
Investor: ČR - Státní pozemkový úřad, Pobočka Tachov T.G. Masaryka 1326, 347 01 Tachov			
Stavba: Realizace protipovodňového a protierozního opatření KoPÚ v k.ú. Dlouhý Újezd SO 02 polní cesta PC 01		Formát: A4	Datum: 01/2021
Část: D. Dokumentace objektu SO 101		Stupeň: DSP/DPS	Č. zakázky: 508/16
Obsah: Příčné řezy		Měřítko: 1:100	Č. přílohy: D.4.



Hranice parcely



Hranice parcely

PR: 10  
0.200 00

0.25 1.75 1.75 0.25  
2.12 2.12 2.02 2.02

2.50% -2.50%  
3.0% 3.0%  
552.07  
551.32  
1:1.5 1:1.5

549.50

Hranice parcely

Hranice parcely

PR: 11  
0.220 00

0.25 1.75 1.75 0.25  
2.91 2.91 2.82 2.82

2.50% -2.50%  
3.0% 3.0%  
552.86  
552.17  
1:1.5 1:1.5

550.50

Hranice parcely

Hranice parcely

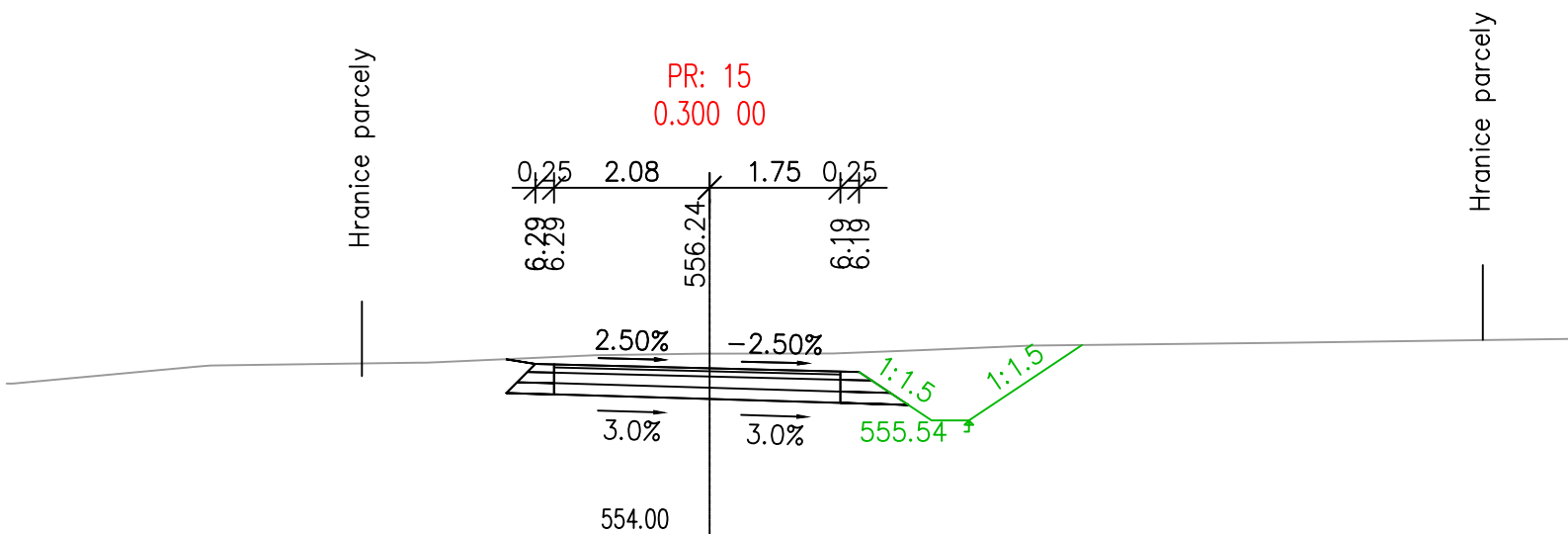
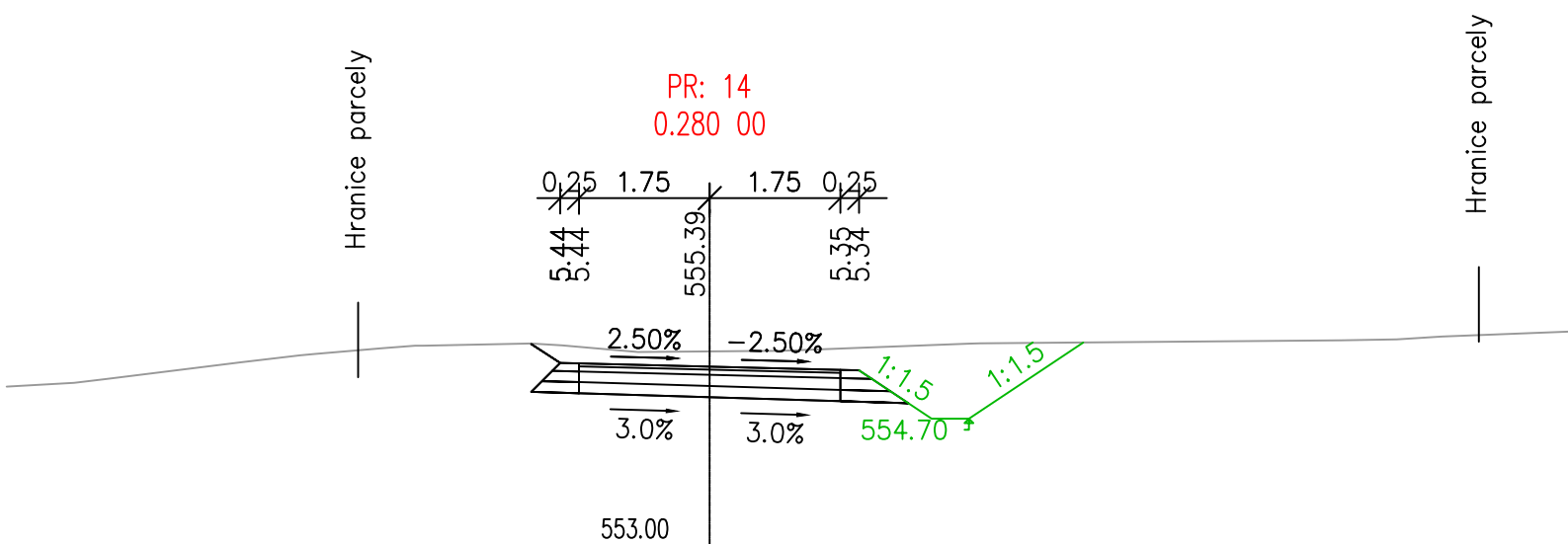
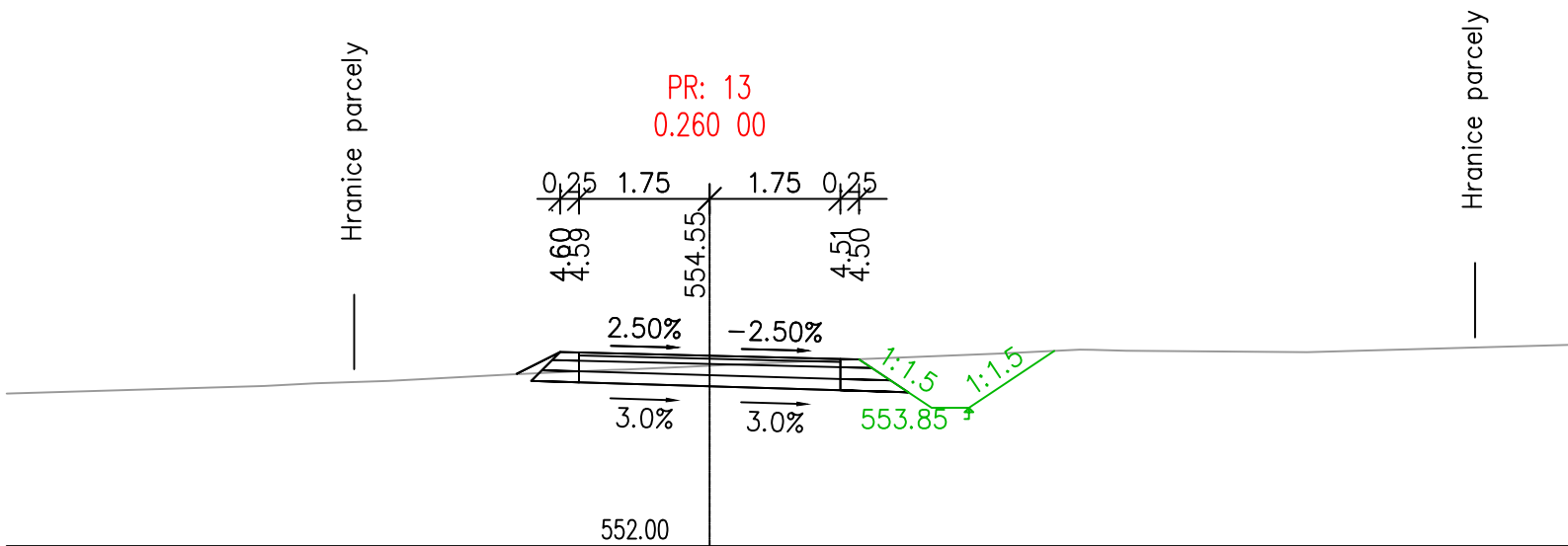
PR: 12  
0.240 00

0.25 1.75 1.75 0.25  
3.76 3.76 3.66 3.66

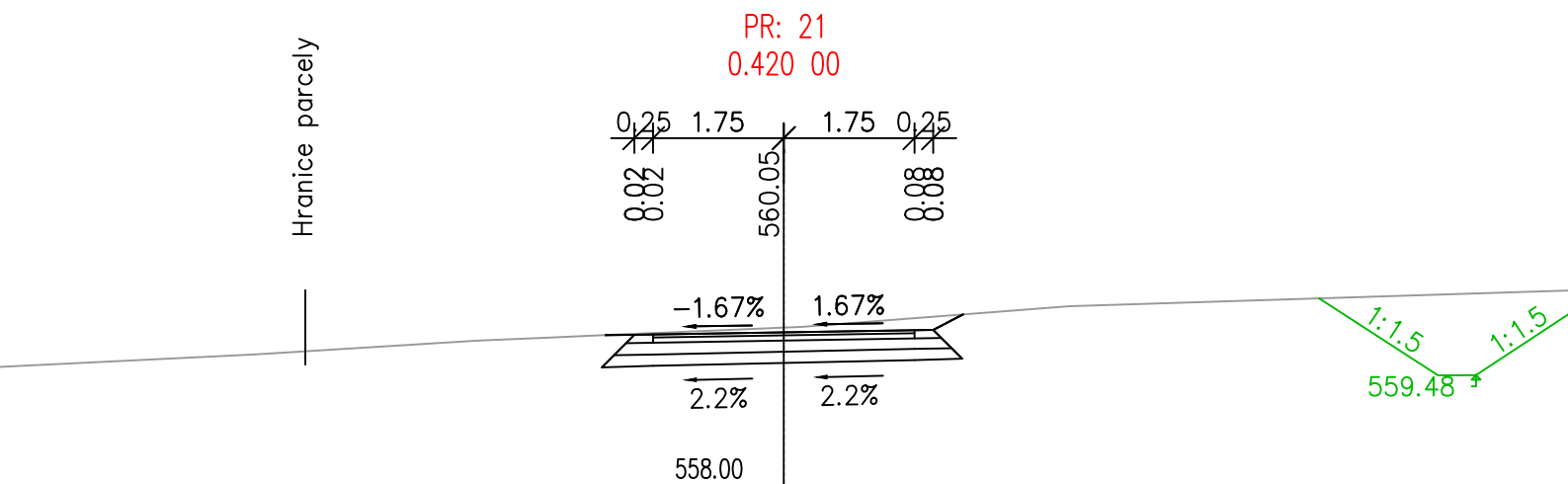
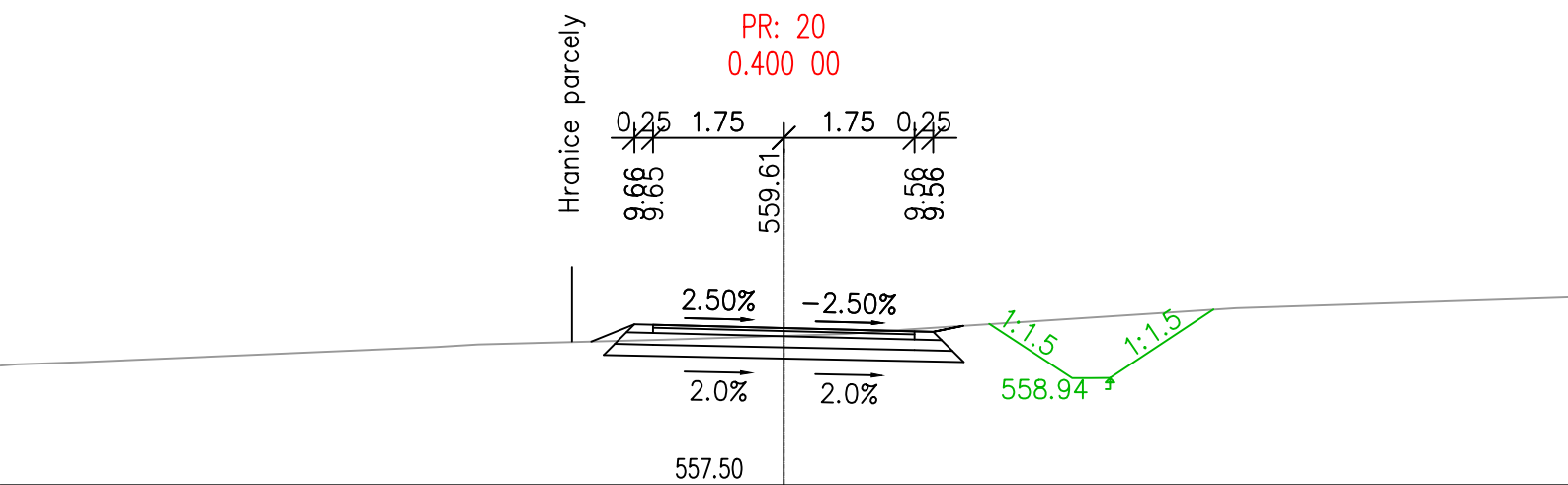
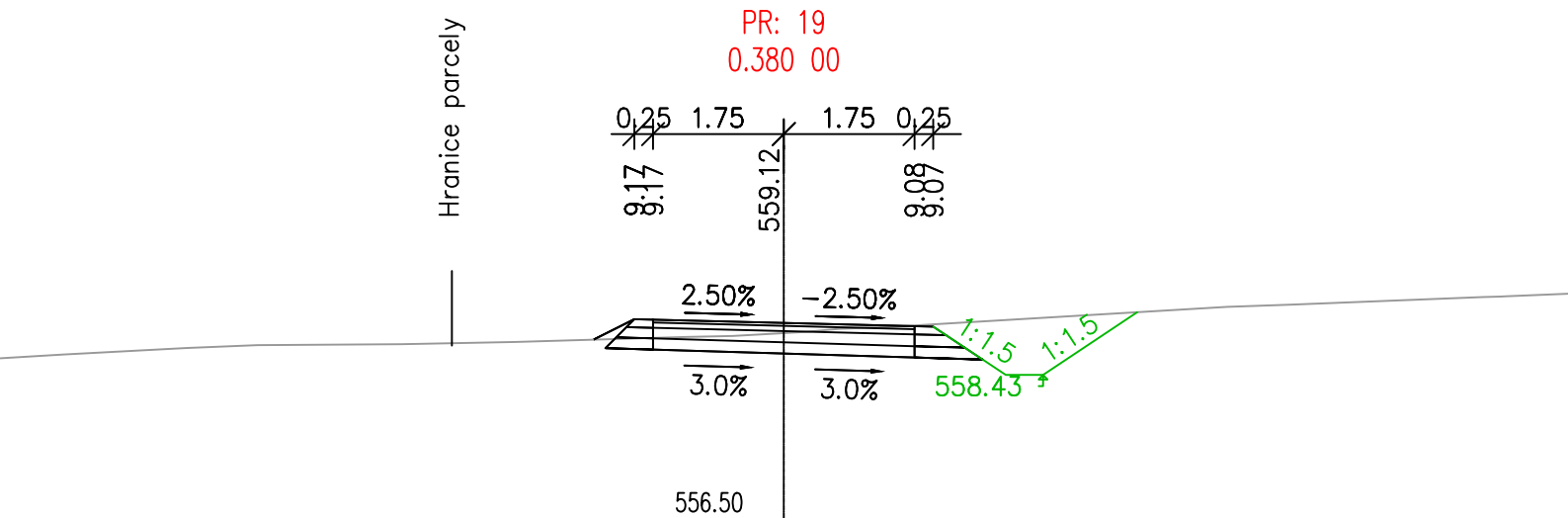
2.50% -2.50%  
3.0% 3.0%  
553.71  
553.01  
1:1.5 1:1.5

551.50

Hranice parcely



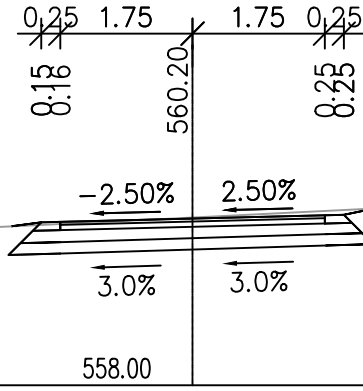






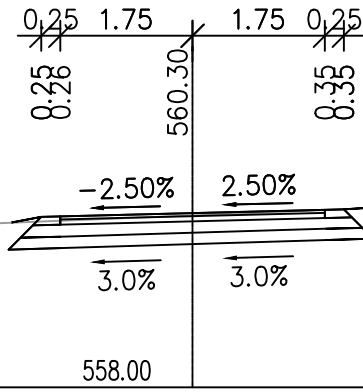
Hranice parcely

PR: 22  
0.440 00



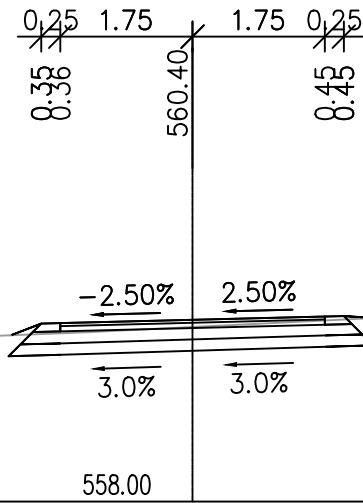
Hranice parcely

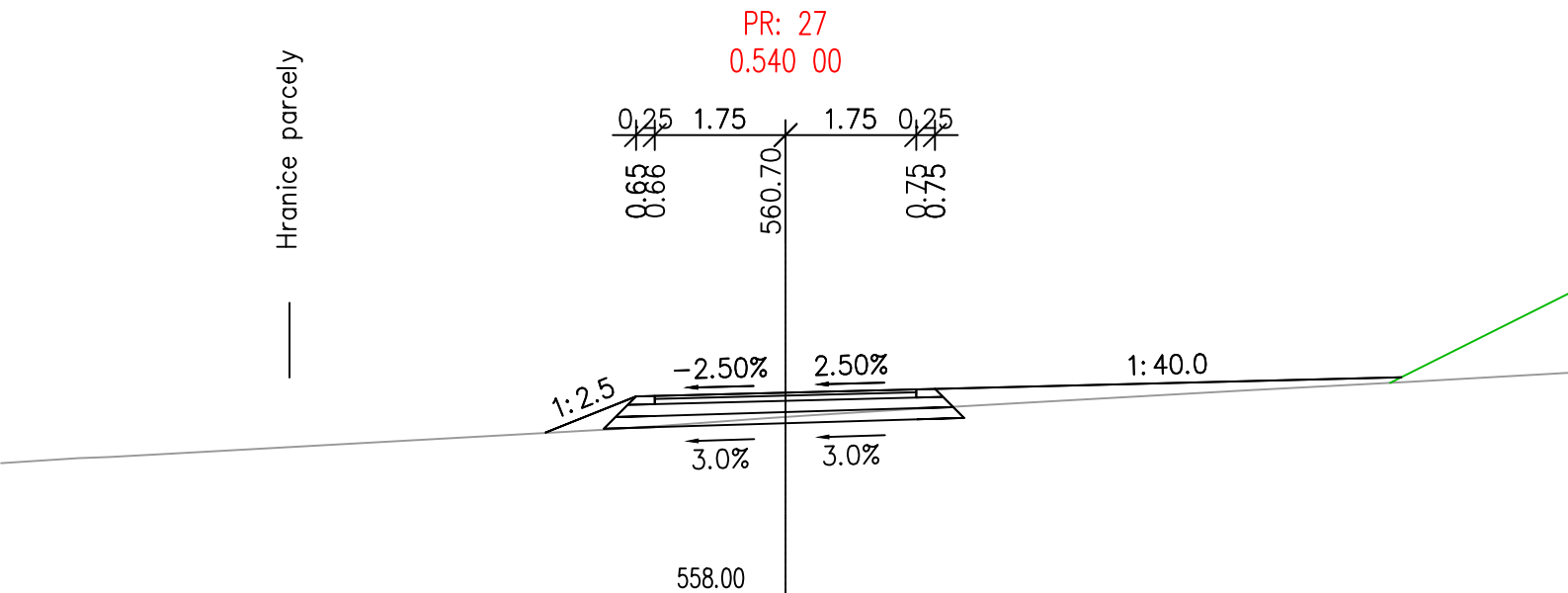
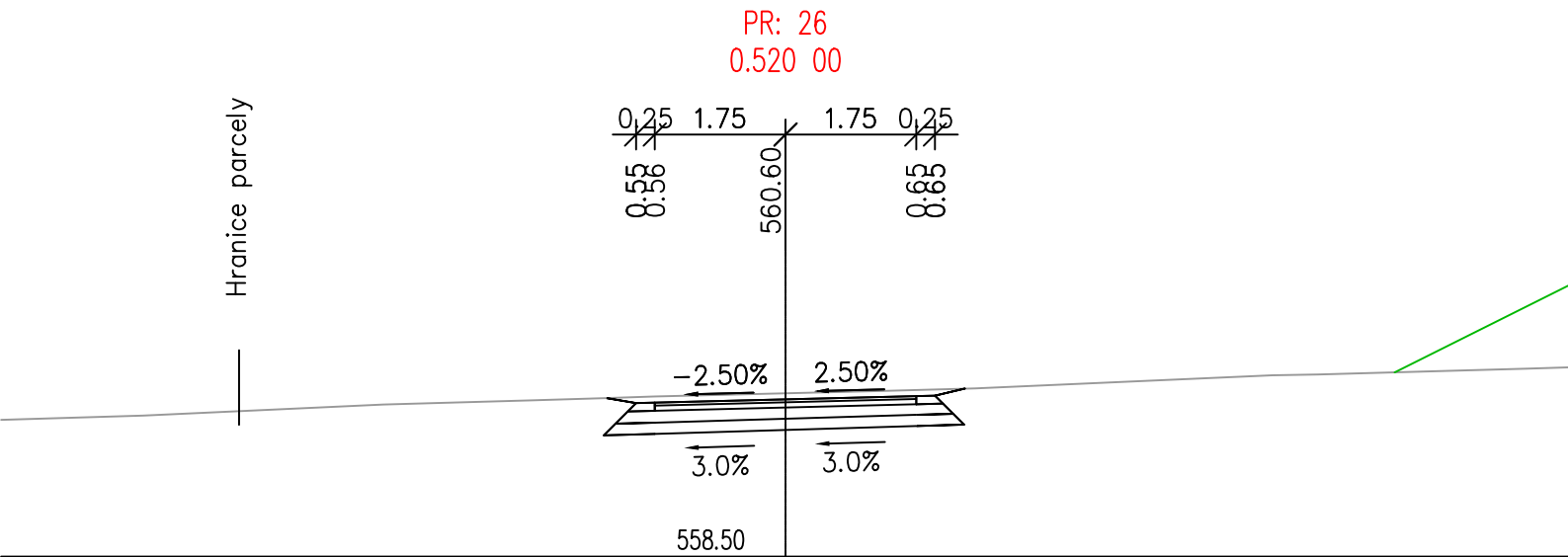
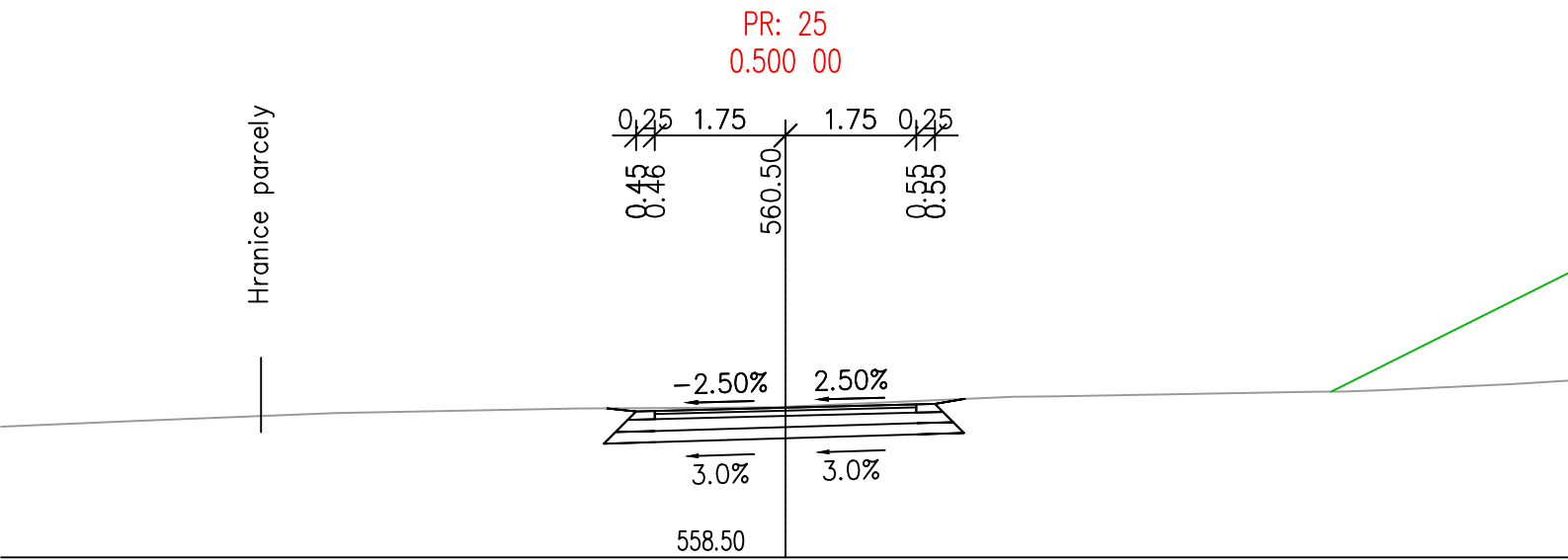
PR: 23  
0.460 00

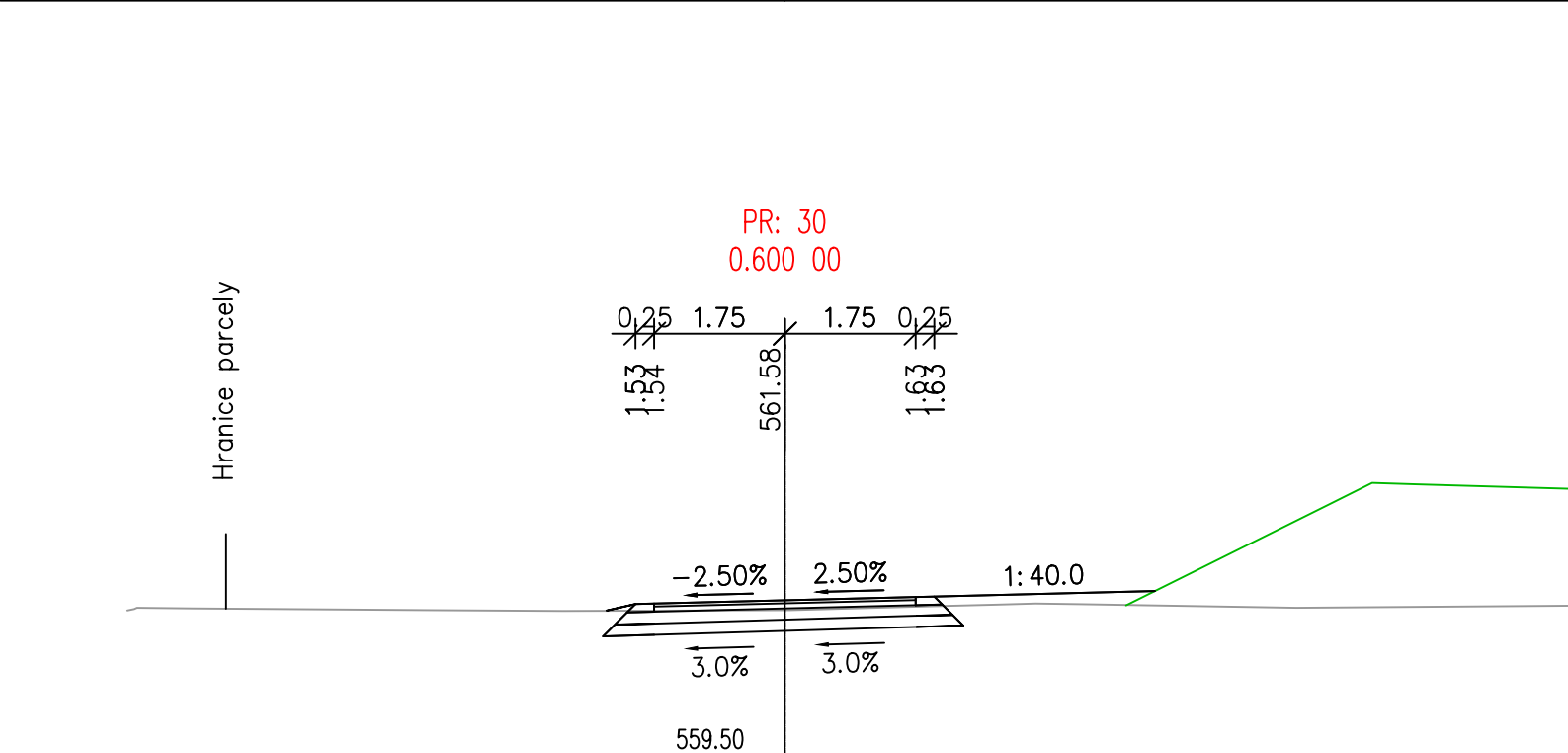
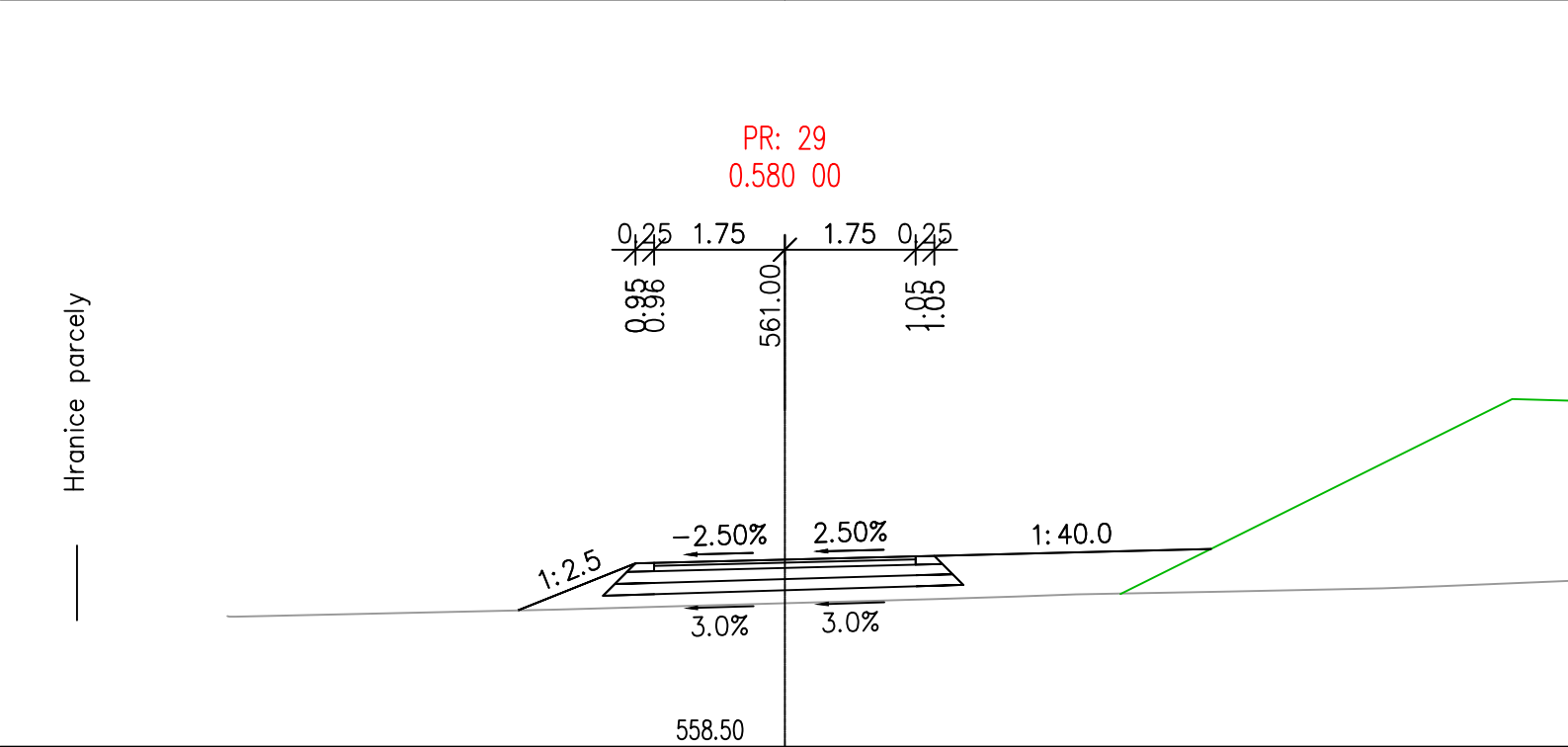
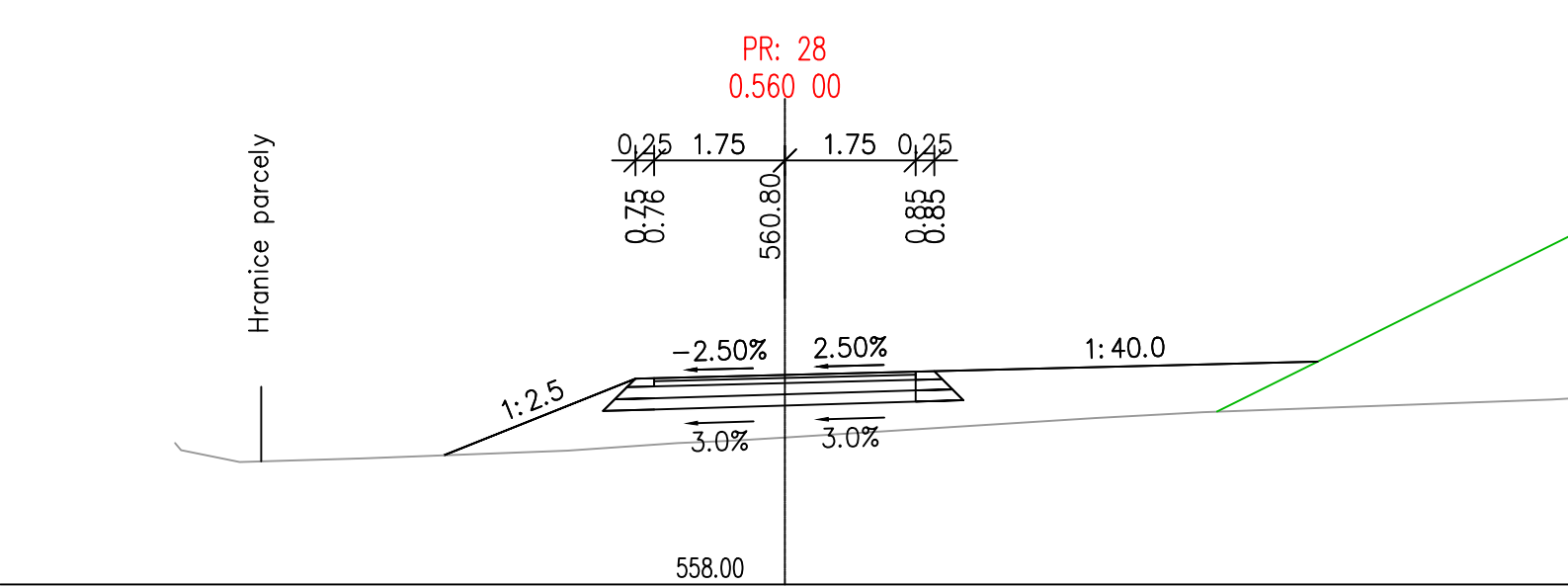


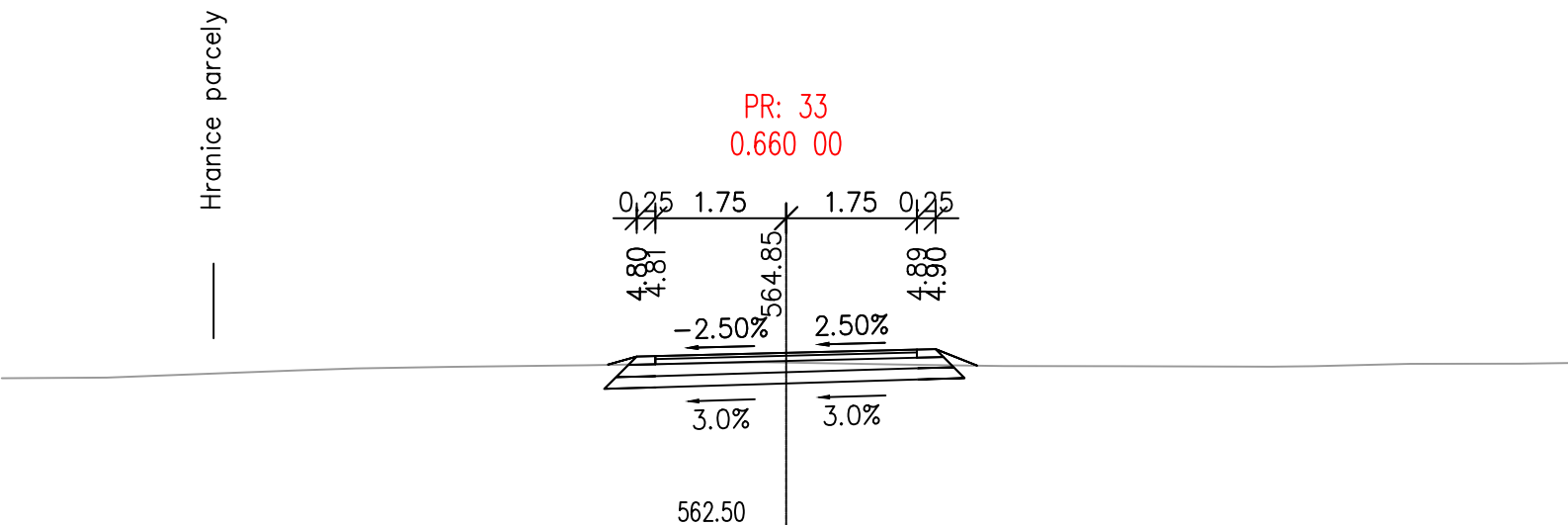
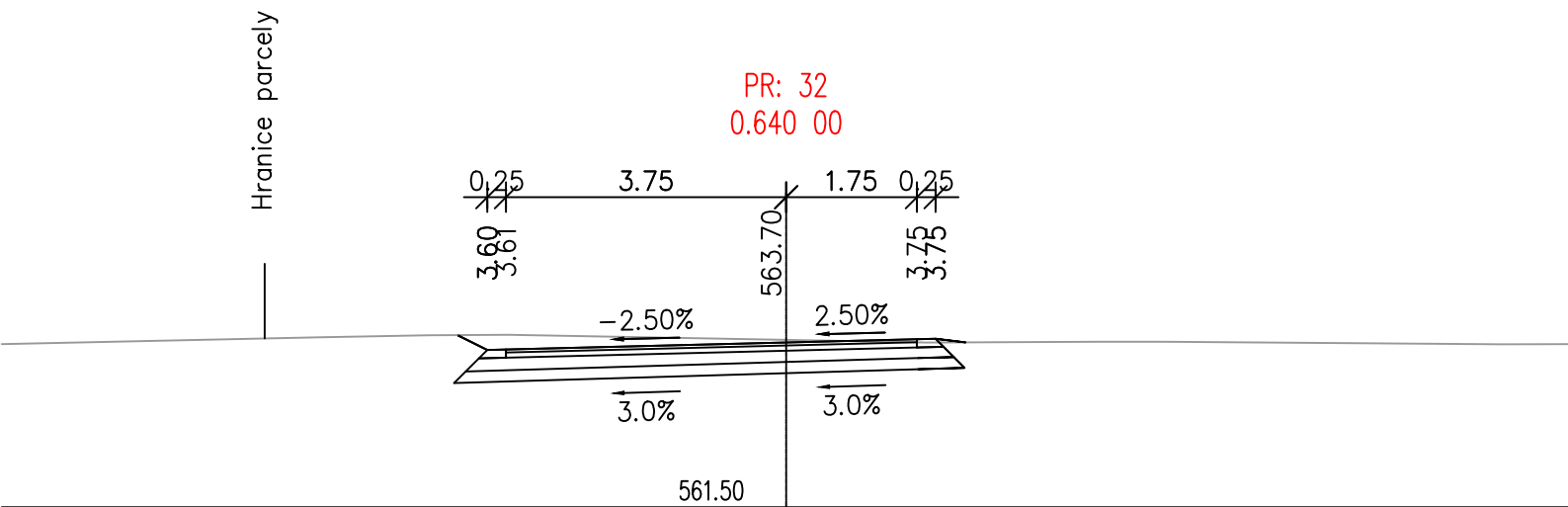
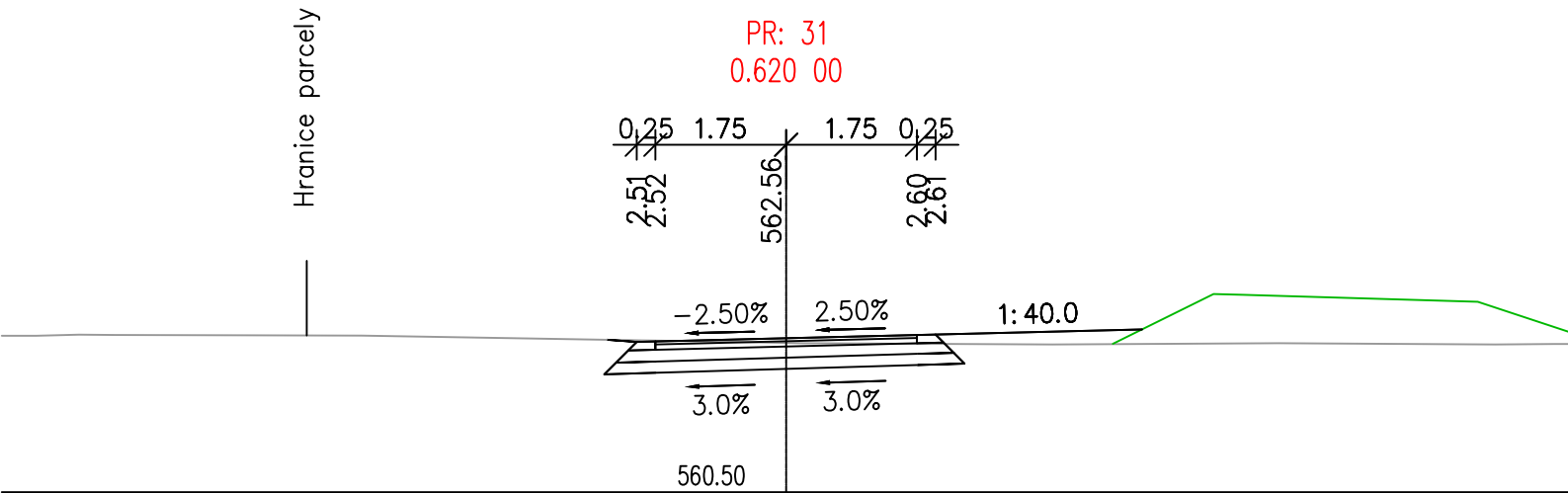
Hranice parcely

PR: 24  
0.480 00

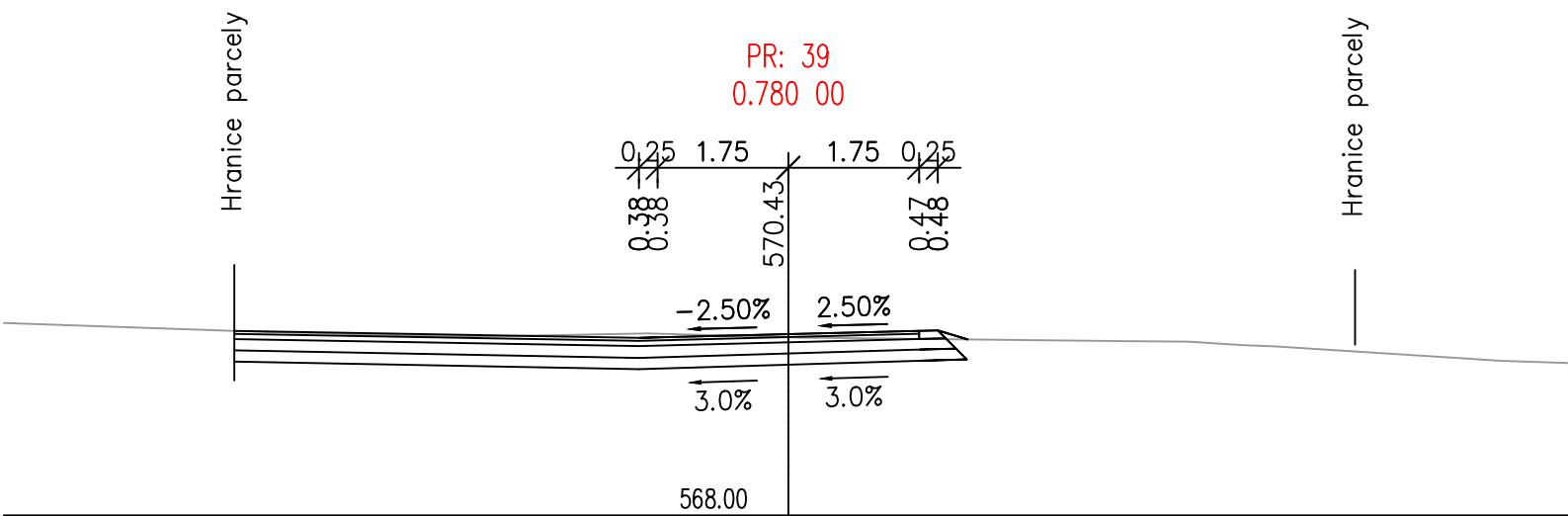
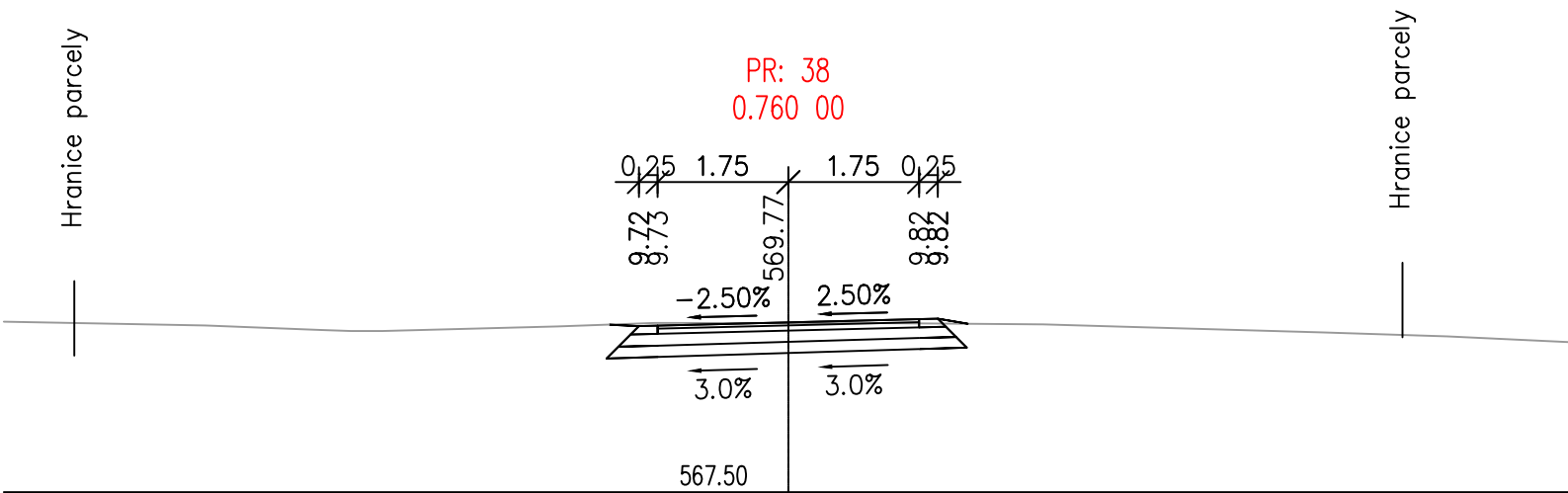
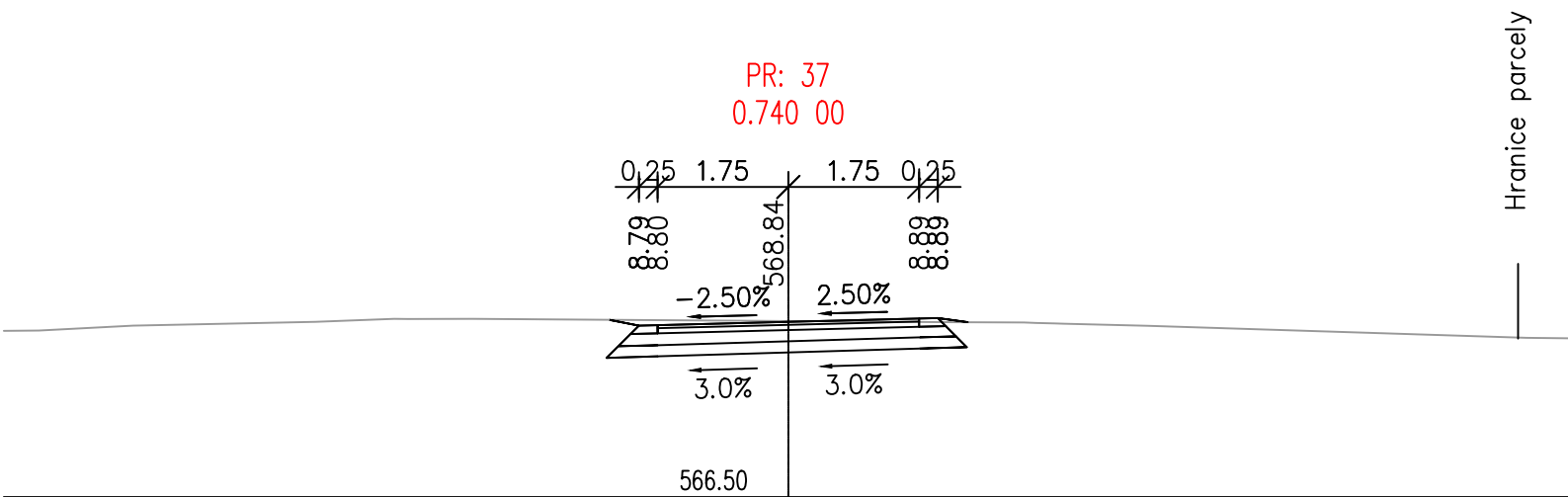


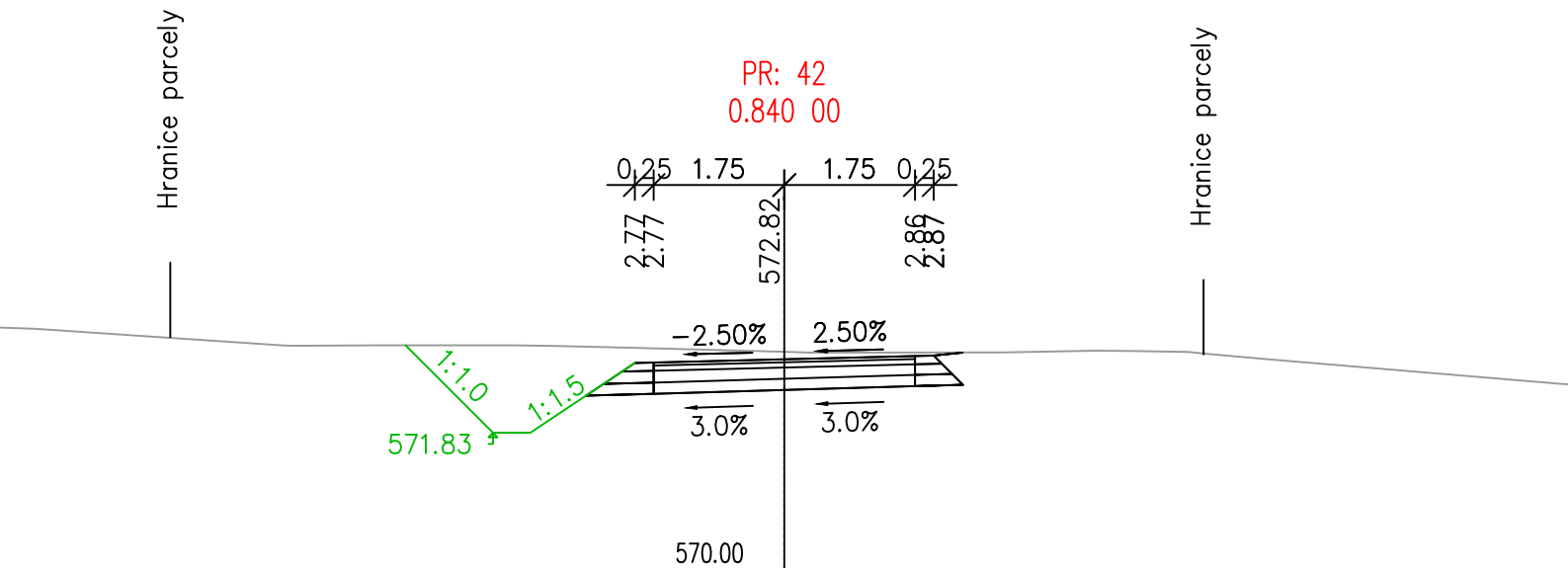
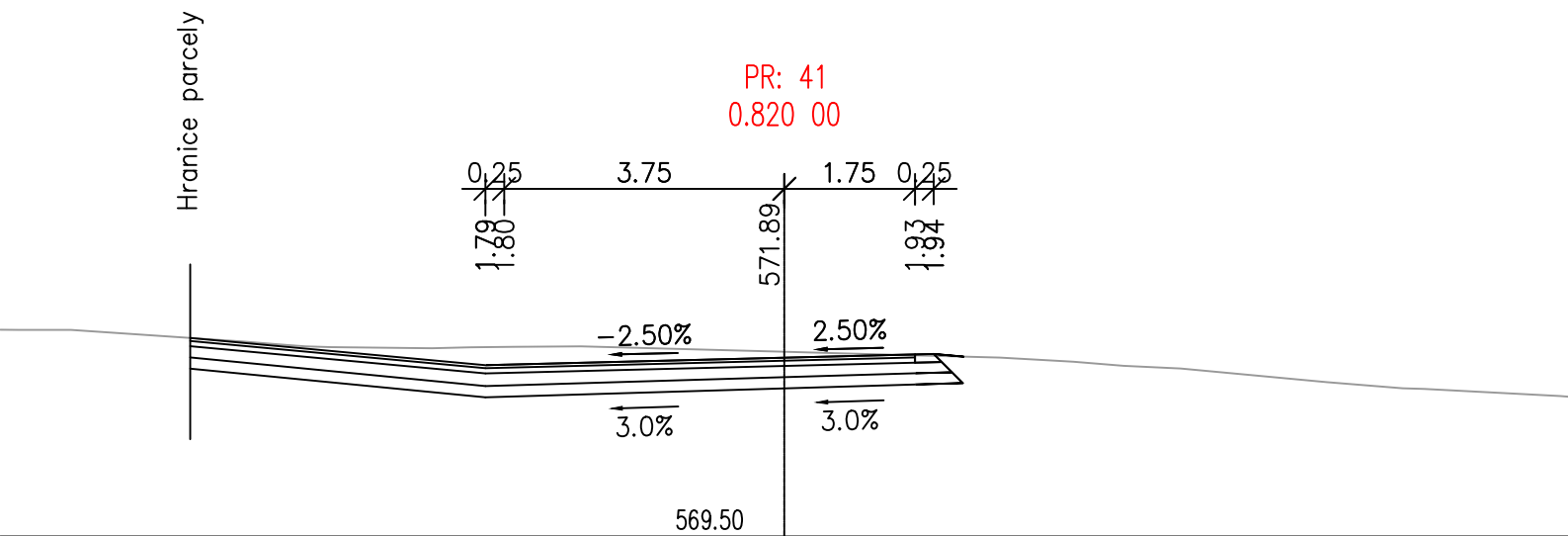
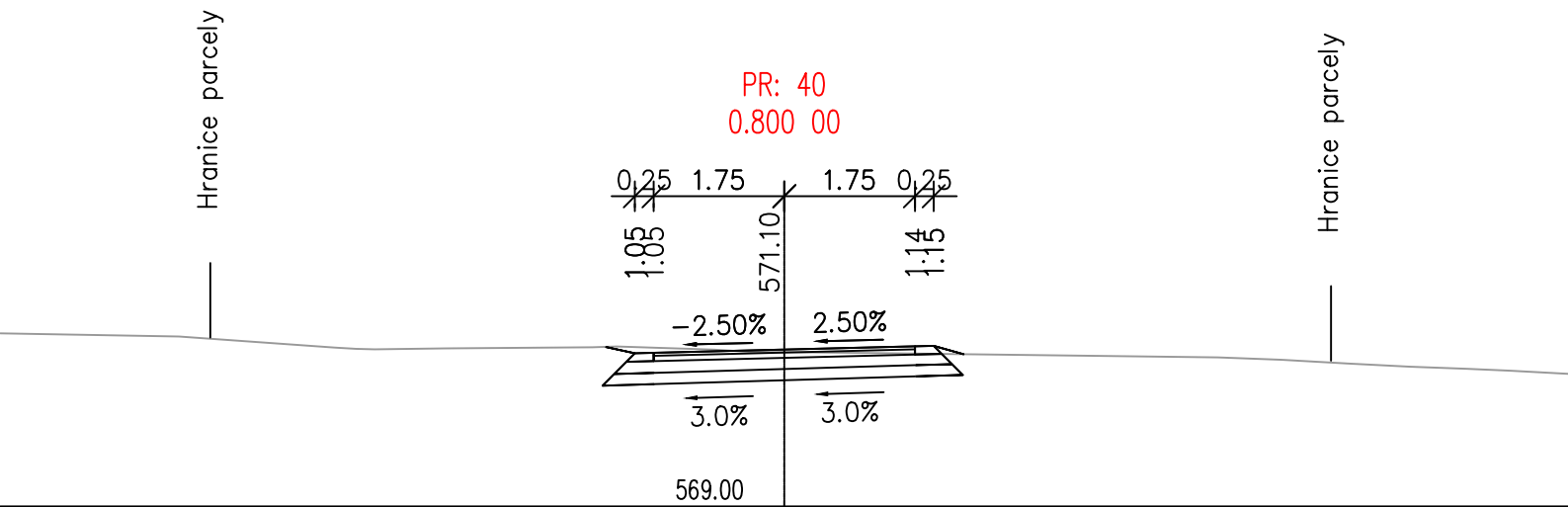


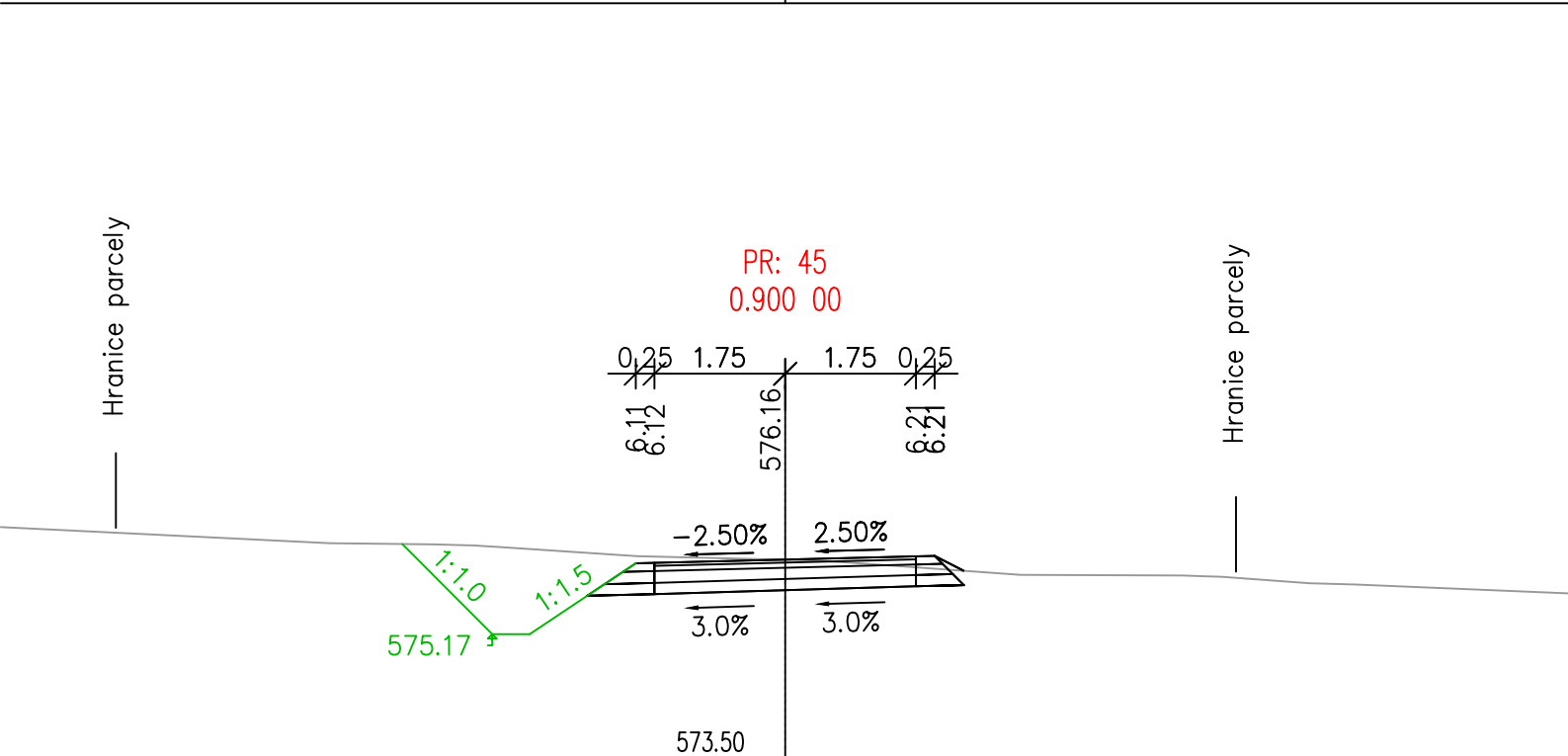
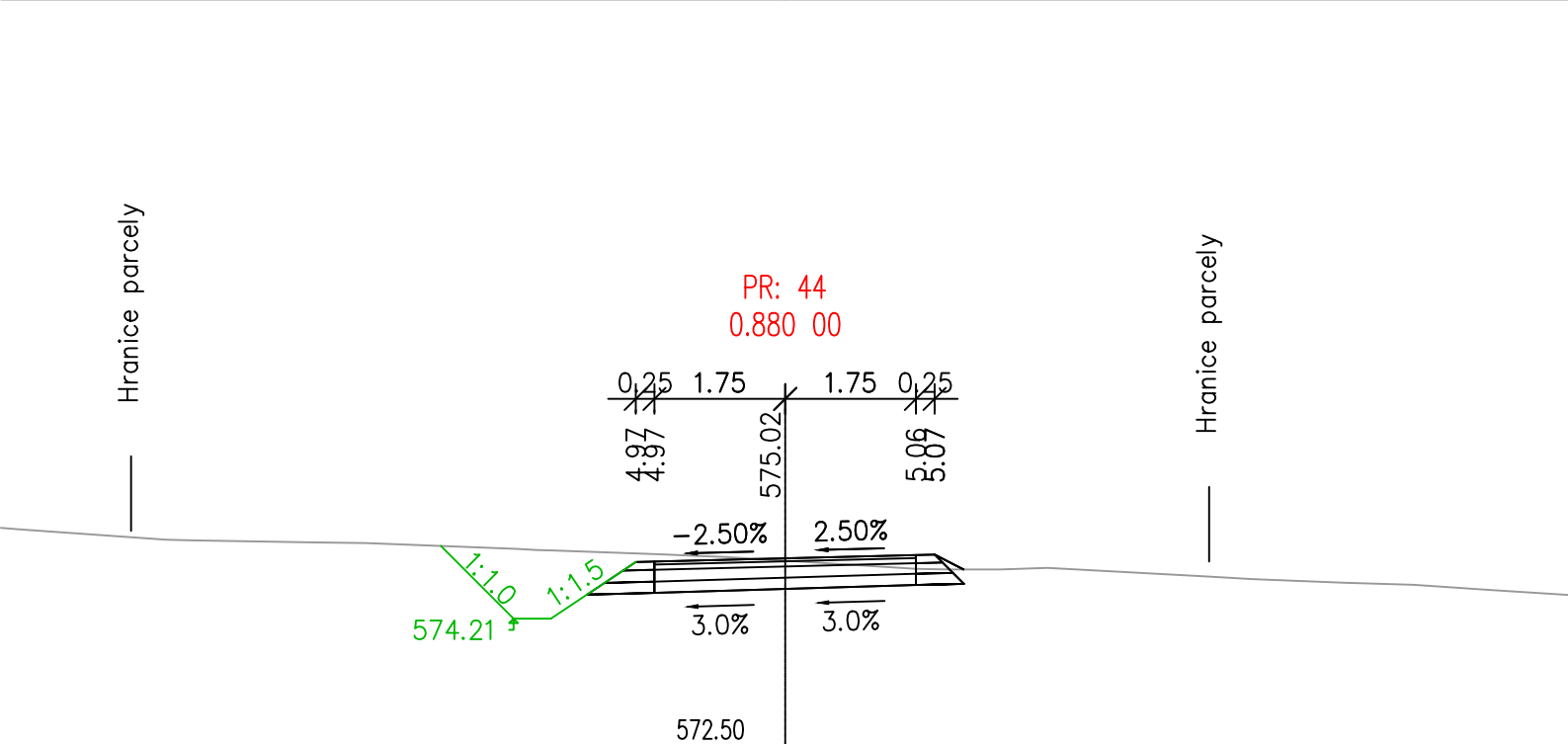
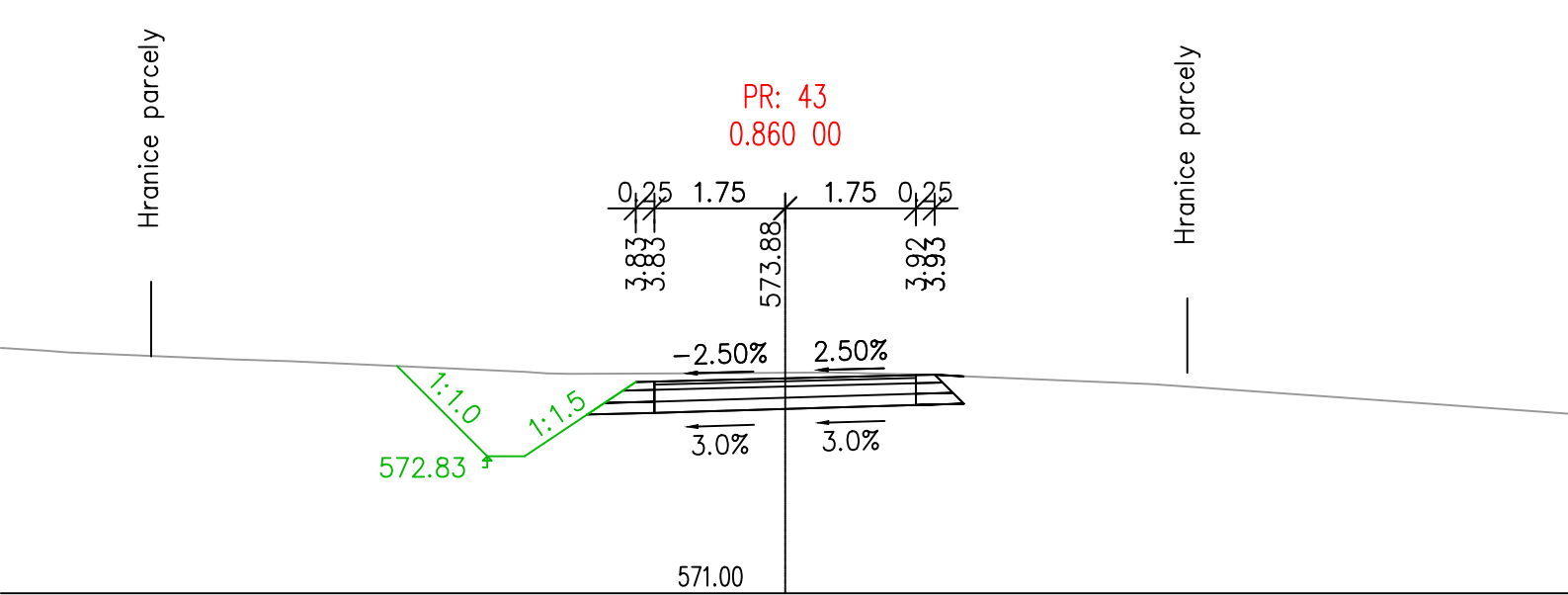




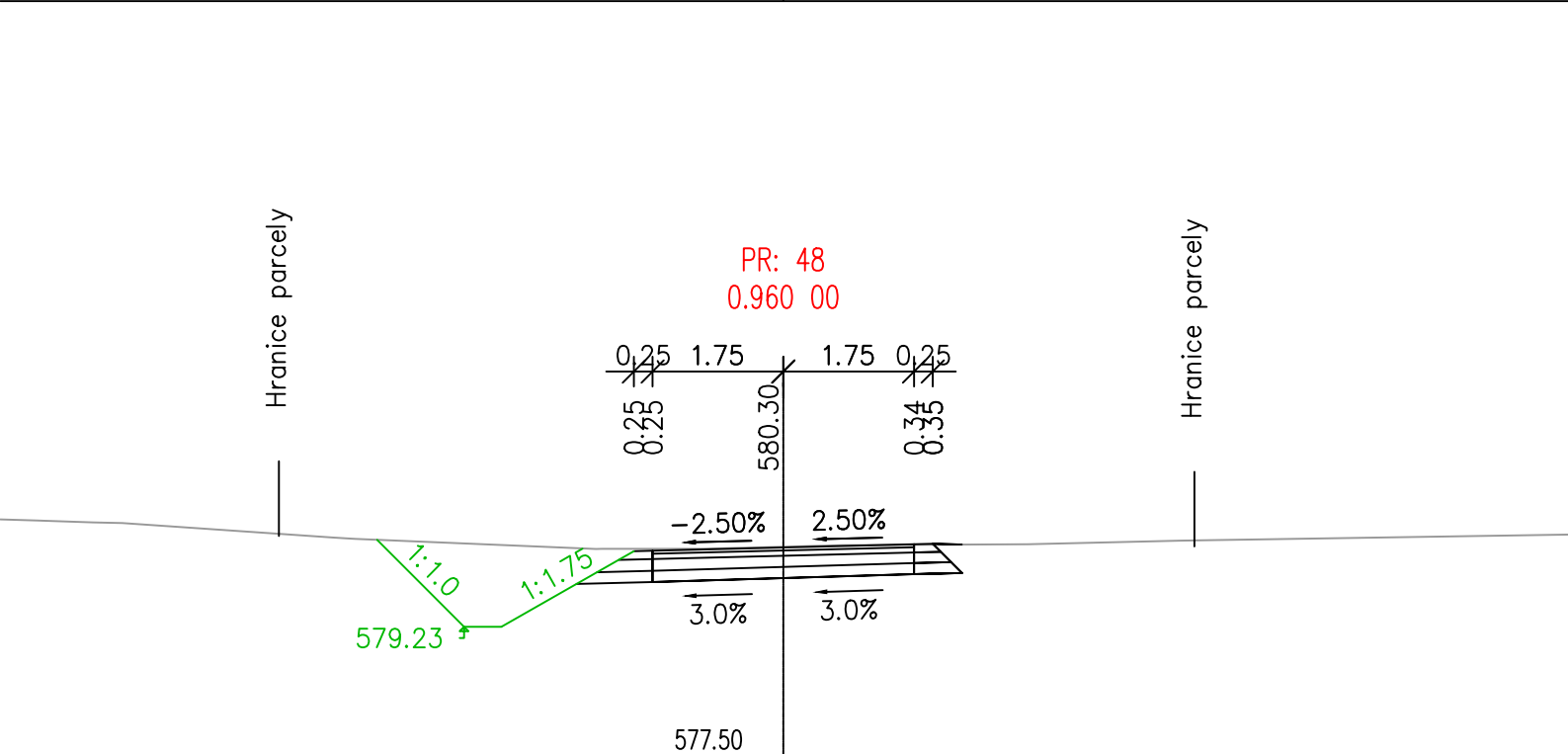
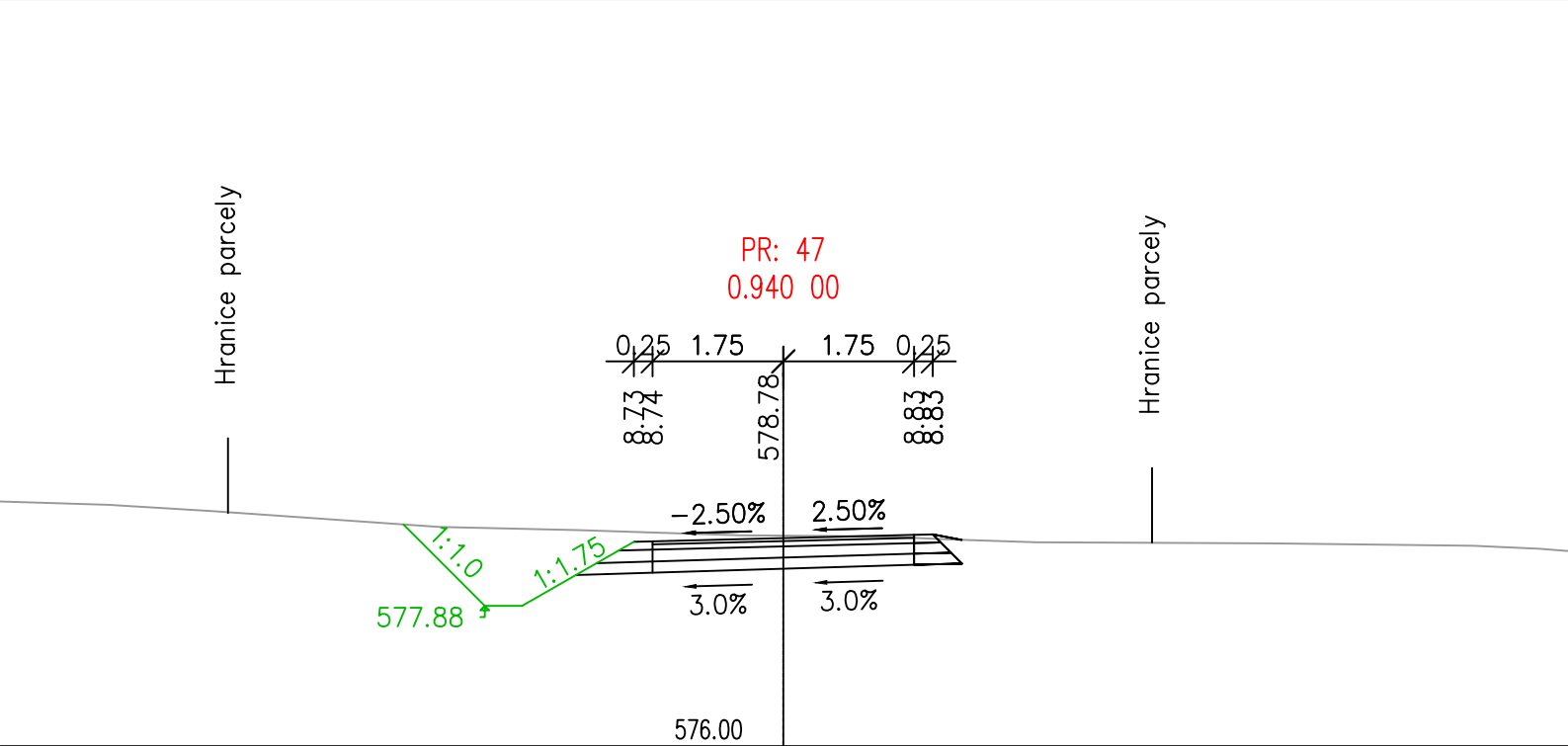
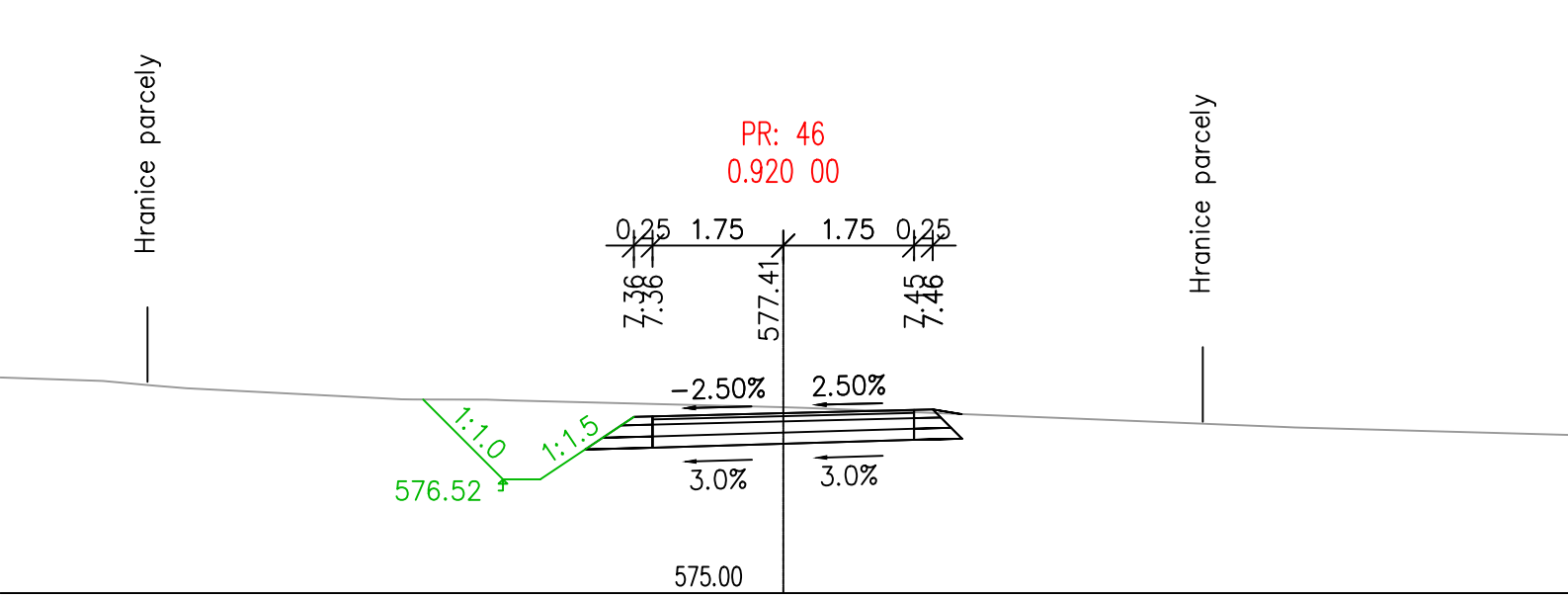


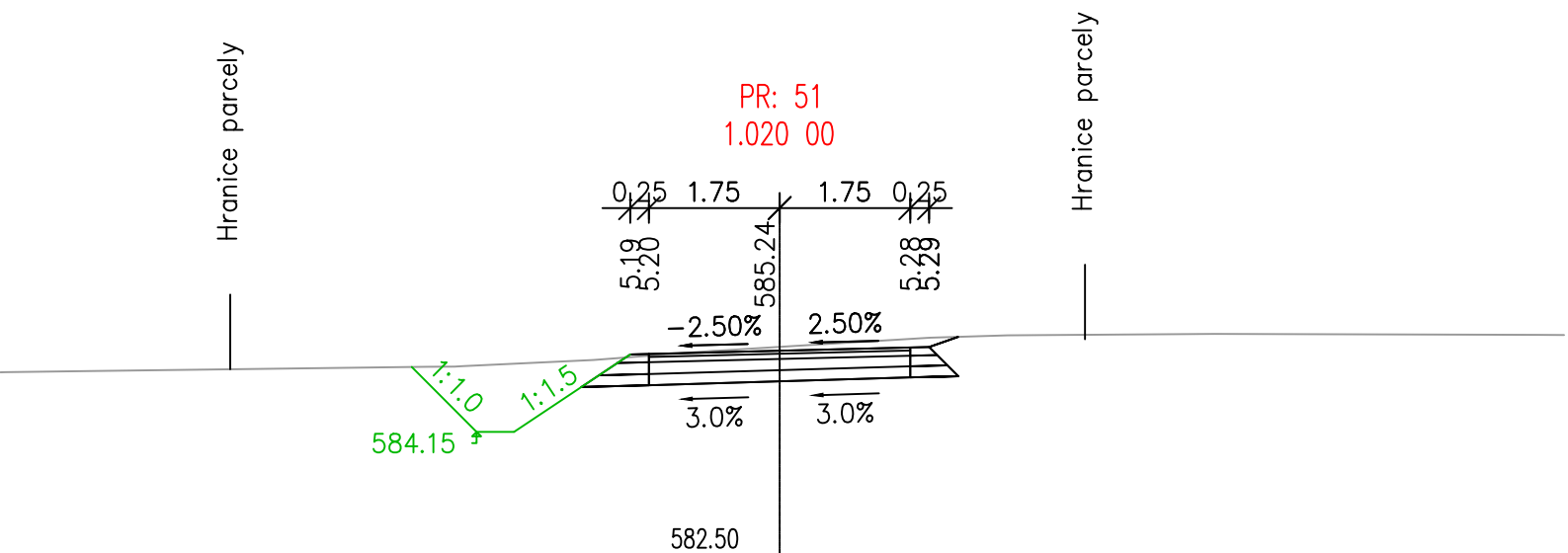
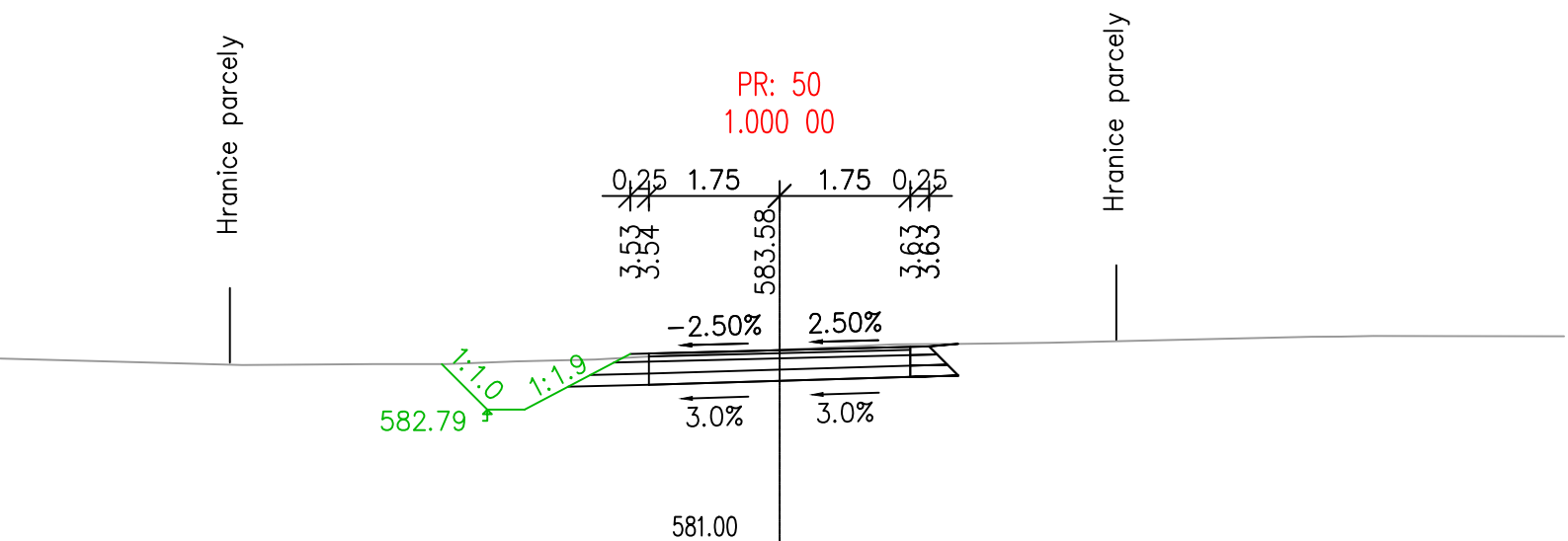
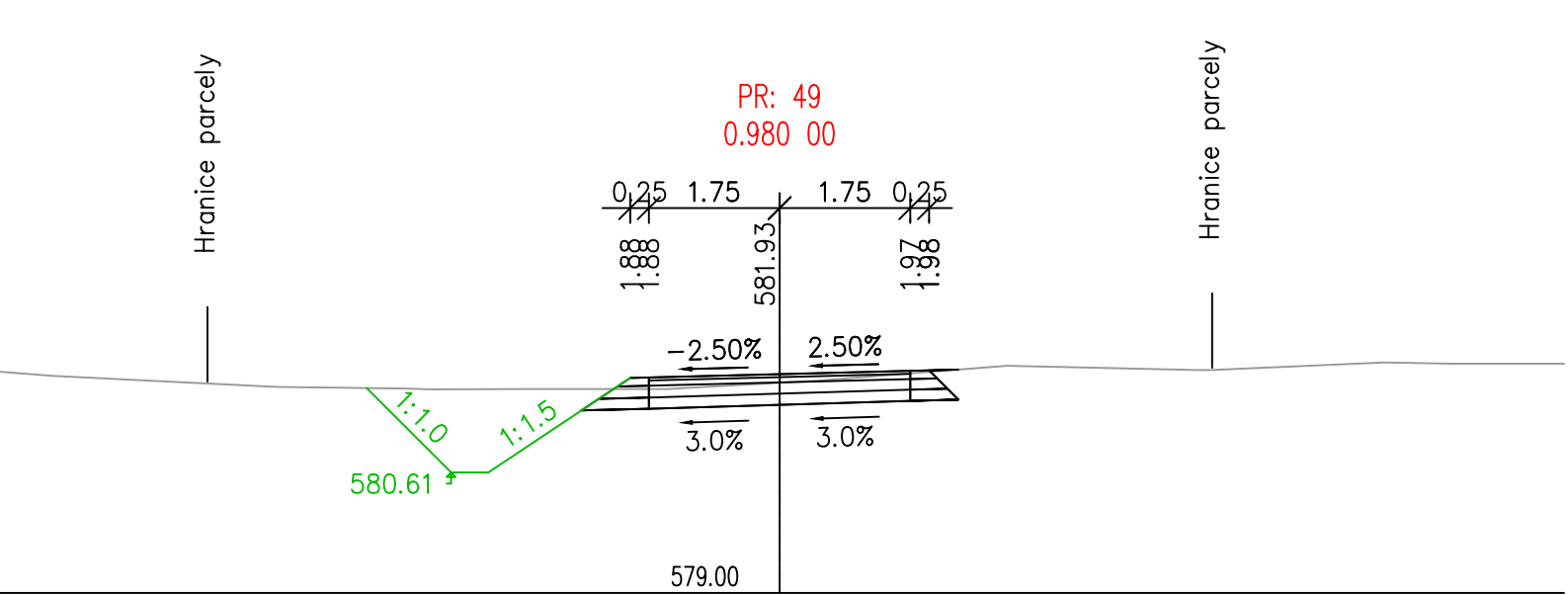


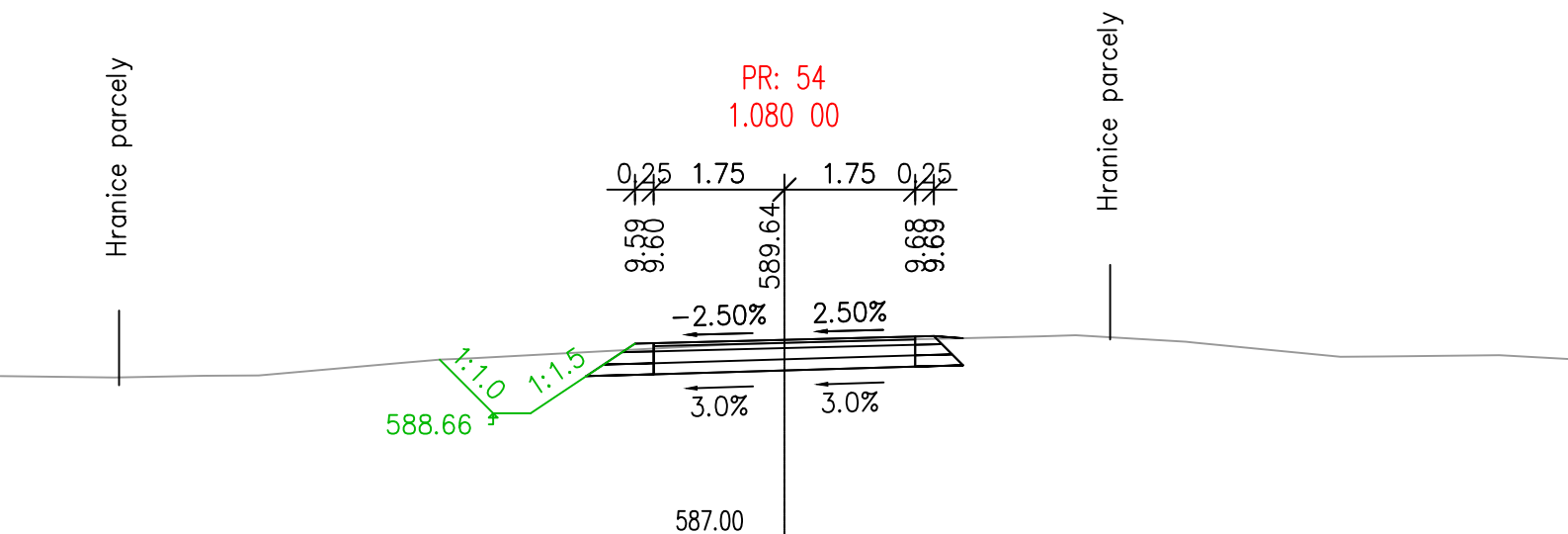
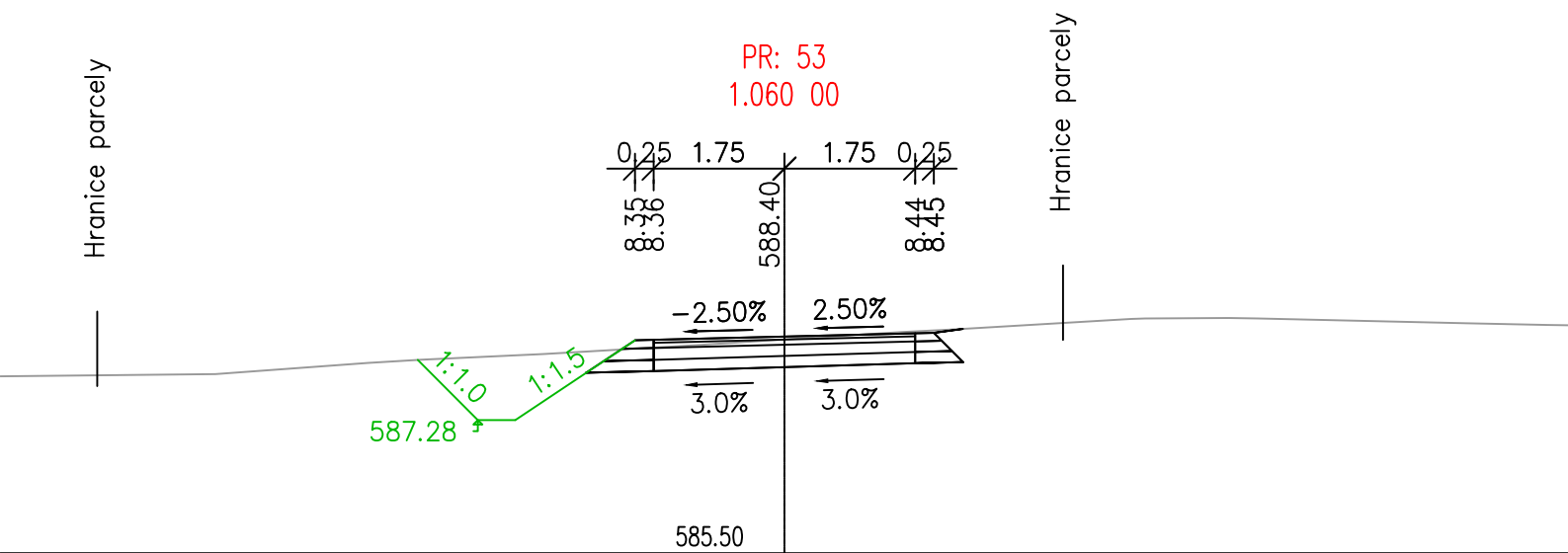
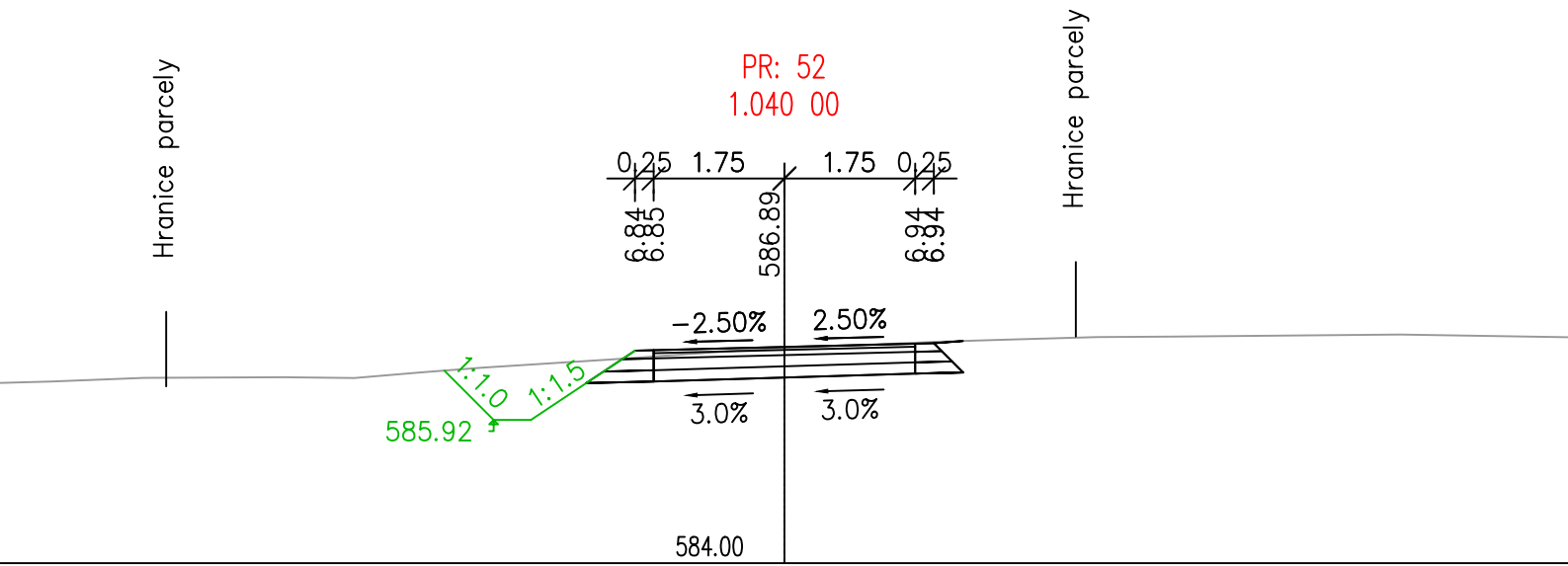




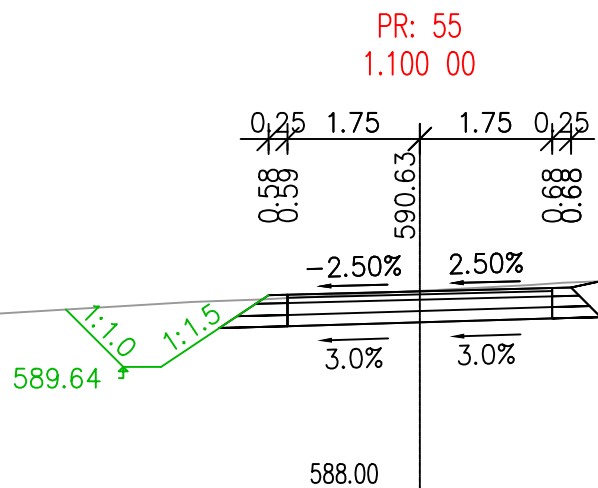






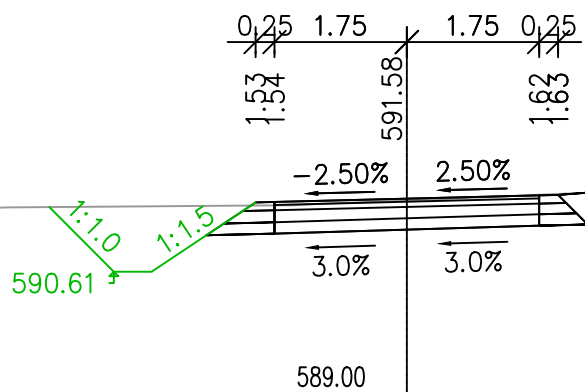


Hranice parcely



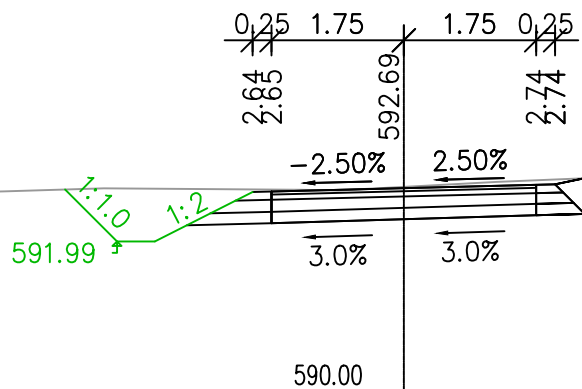
Hranice parcely

PR: 56  
1.120 00



Hranice parcely

PR: 57  
1.140 00



Hranice parcely

